








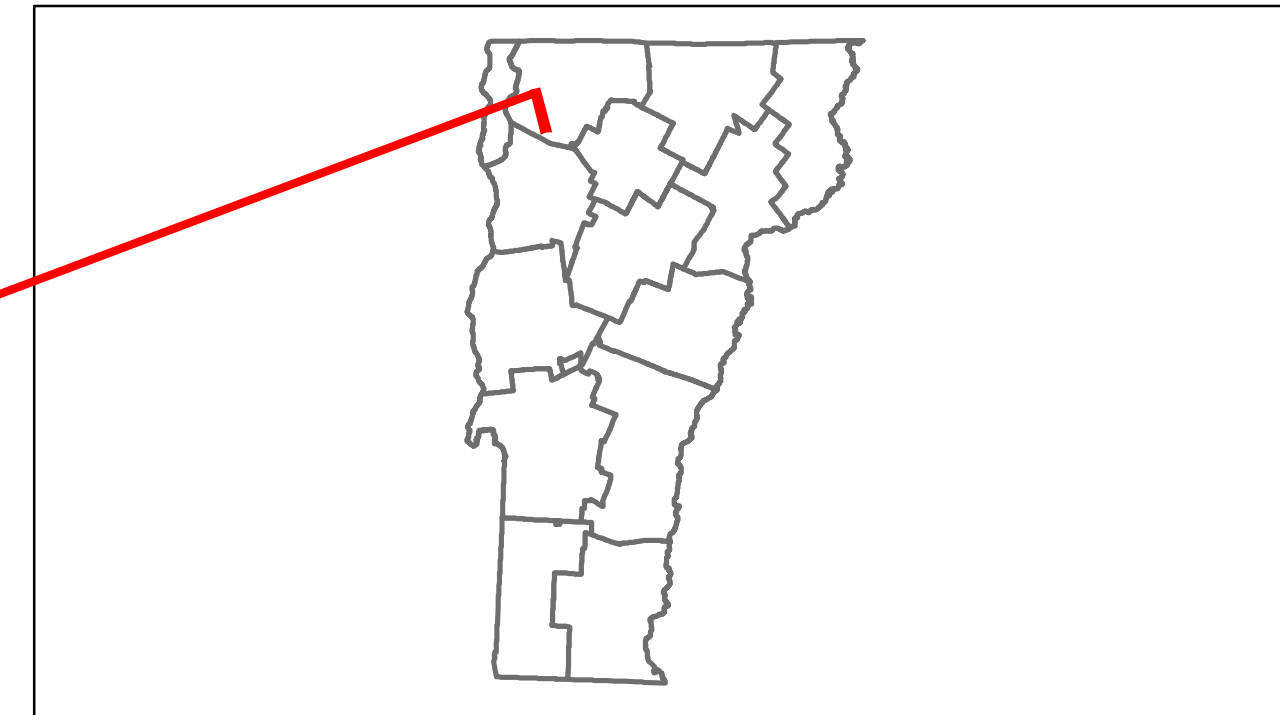


Route Log Progress Chart

DRAFT

Please Note: Errors and Omissions May Exist.
Contact the VTrans Mapping Unit with questions or concerns.

DISTRICT	TOWN	ROUTE
8	GEORGIA	VT-104



DESCRIPTION BLOCK	

Historic Projects Retreatment, Resurface, Unknown, Bituminous Mix, Skippy Mix, Bituminous Seal, Bituminous Concrete, Surface Treated Gravel, Plant Mix, Reclaimed Base and Bituminous Concrete, Concrete	Functional Class 1, 2, 3, 4, 5, 6, 7, 8, 9, 10, 11, 12, 13, 14, 15, 16, 17, 18, 19	Curves curve left, curve right	Road Widths (ft)	AADT (count)	Mileage by Functional Class By Sheet 0279 7 - Rural - Major collector 0.130	Mileage by Town By Sheet GEORGIA - V104-0608 0.13 of 0.13	DISTRICT 8	TOWN GEORGIA	Date: 04/02/14	ROUTE VT-104 ETE mileage: 15.561 to 15.691
Crash Locations Fatal, Injury, Property Damage Only, Unknown Crash Type						Total Mileage: 0.130 mi		Total Mileage: 0.13 mi		1 of 1 TWN mileage: 0.0 to 0.13