


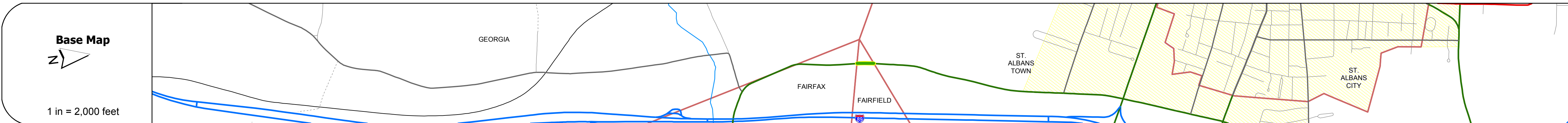
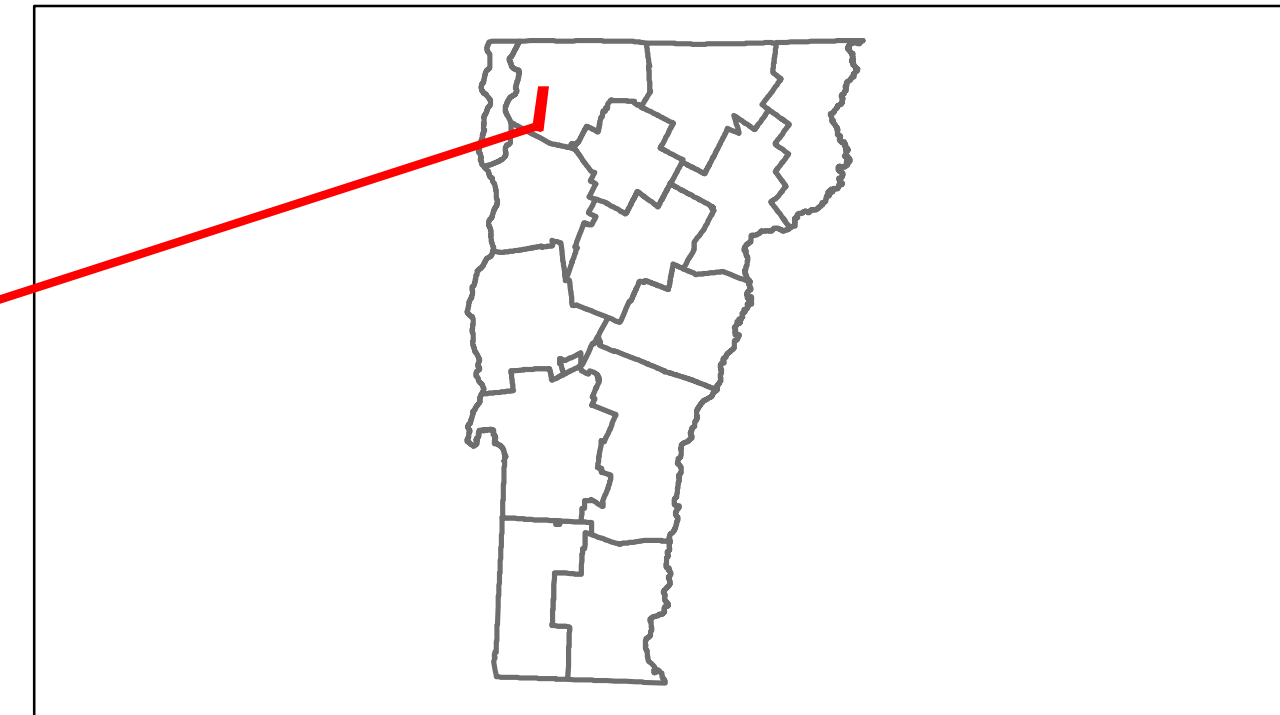


# Route Log Progress Chart

**DRAFT**

Please Note: Errors and Omissions May Exist.  
Contact the VTrans Mapping Unit with questions or concerns.

DISTRICT	TOWN	ROUTE
8	FAIRFIELD	VT-104



<b>Curves</b>	
---------------	--

<b>Grades</b>	
---------------	--


<b>Historic Projects</b>	
--------------------------	--

<b>Maintenance Garage</b>	
---------------------------	--

<b>Traffic Counters</b>	
-------------------------	--

<b>Functional Class</b>	7
-------------------------	---

<b>Speed Zone</b>	
-------------------	--



<b>Crash Locations</b>	
------------------------	--

## DESCRIPTION BLOCK

<b>Historic Projects</b> Retreatment, Resurface, Unknown, Bituminous Mix, Skippy Mix, Bituminous Seal, Bituminous Concrete, Concrete, Gravel, Surface Treated Gravel, Plant Mix, Reclaimed Base and Bituminous Concrete	<b>Functional Class</b> 1-19 color-coded legend <b>Speed Zones</b> 25, 30, 35, 40, 45, 50, 55, 60, 65	<b>Curves</b> - curve left, - curve right <b>Grades</b> - grade up, - grade down	<b>Road Widths</b> (ft) diagram <b>Traffic Counters</b> (counter ID) symbol	<b>AADT</b> (count) diagram <b>Crash Locations</b> Fatal, Injury, Property Damage Only, Unknown Crash Type	<b>Mileage by Functional Class By Sheet</b> 0279 7 - Rural - Major collector 0.111	<b>Mileage by Town By Sheet</b> FAIRFIELD - V104-0605 0.111 of 0.111	<b>DISTRICT</b> 8	<b>TOWN</b> FAIRFIELD	Date: 04/02/14 1 of 1 TWN mileage: 0.0 to 0.111	<b>ROUTE</b> VT-104 ETE mileage: 16.282 to 16.393
					<b>Total Mileage: 0.111 mi</b>		<b>Total Mileage: 0.111 mi</b>			