Route Log Progress Chart

DRAFT

Please Note: Errors and Omissions May Exist.
Contact the VTrans Mapping Unit with questions or concerns.

DISTRICT	TOWN	ROUTE
8	FAIRFAX	VT-104

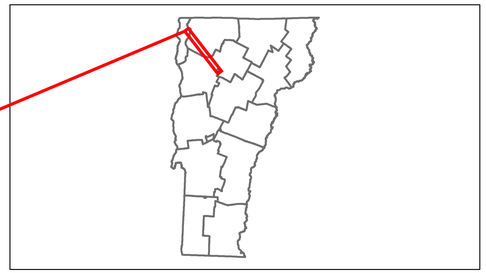

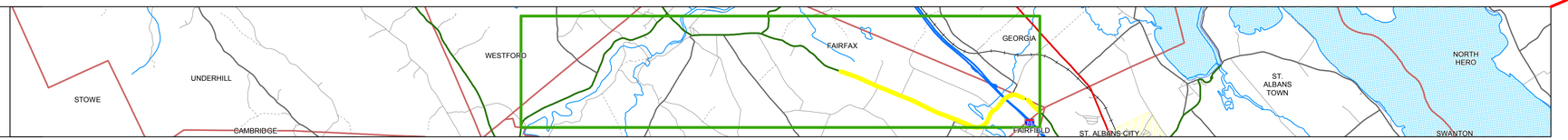

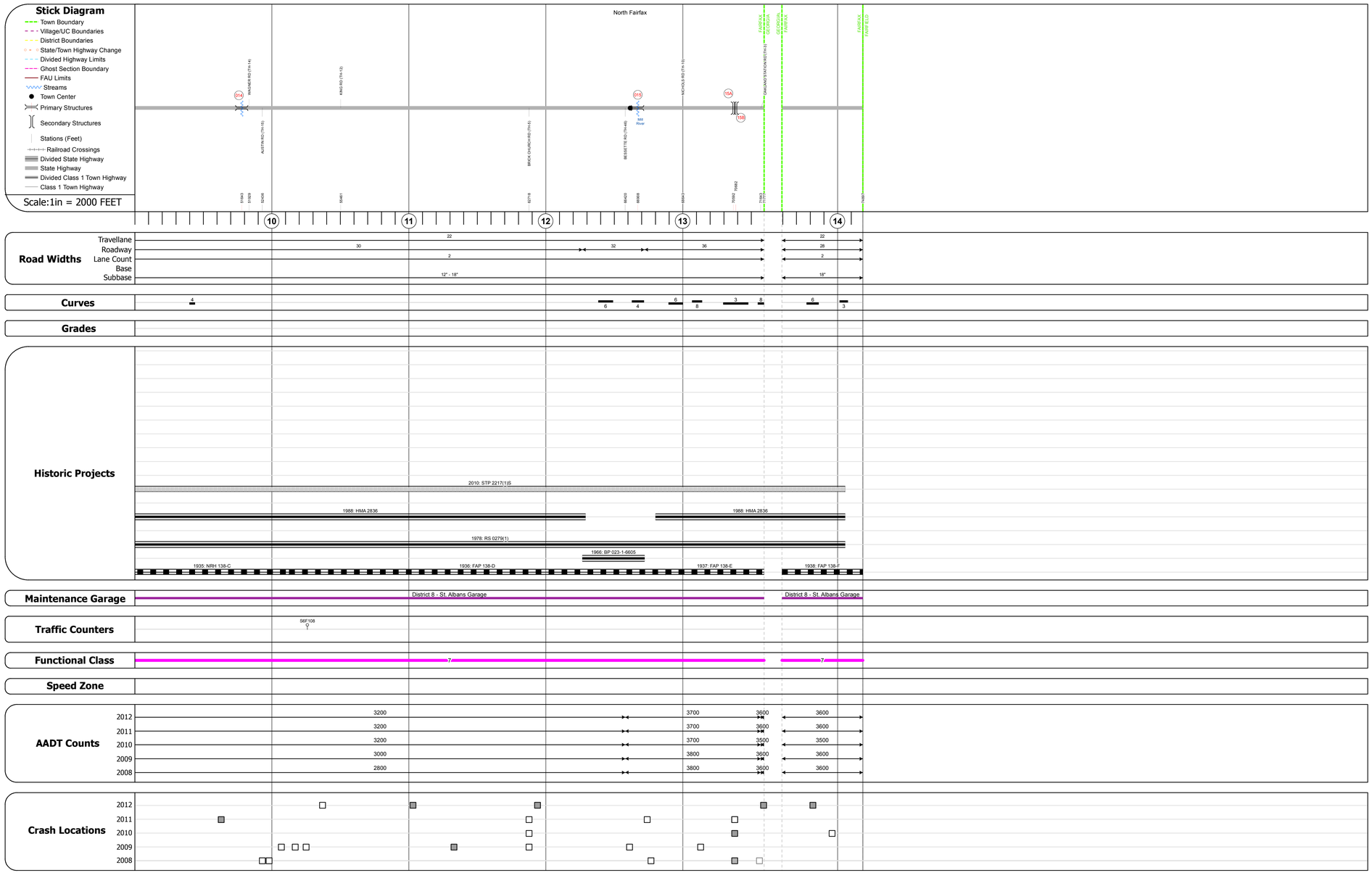

DESCRIPTION BLOCK

Culvert 14:
Culvert - 1933
Structure No. 300279001406041
Length: 14'
Width: 29.0'
Under Clearance: 5.0'
Facility Carried: VT104
Bridge Type: RC BOX
Features Intersected: BEAVER MEADOW BROOK
Surface: Bituminous
Maintenance: State

Culvert 15:
Culvert - 1966
Structure No. 300279001506041
Length: 10'
Under Clearance: 7.0'
Facility Carried: VT104
Bridge Type: CGMPPA
Features Intersected: ST. ALBANS RESERVOIR
Maintenance: State

Bridge 15A:
Stringer/multi-beam or girder - 2002
Structure No. 200089087N06042
Length: 83'
Height: 0.0'
Weight Limit: 0
Facility Carried: I 00089 ML
Bridge Type: WELDED PLATE GIRDER
Features Intersected: I 89 OVER VT.104

Bridge 15B:
Stringer/multi-beam or girder - 2002
Structure No. 200089087S06042
Length: 83'
Height: 0.0'
Weight Limit: 0
Facility Carried: I 00089 ML
Bridge Type: WELDED PLATE GIRDER
Features Intersected: I 89 OVER VT.104

Historic Projects: Retreatment, Resurface, Unknown, Bituminous Mix, Skinny Mix, Bituminous Seal, Bituminous Concrete, Bituminous Macadam, Cold Plane and Bituminous Concrete, Concrete, Gravel, Surface Treated Gravel, Plant Mix, Reclaimed Base and Bituminous Concrete

Functional Class: 1, 2, 6, 7, 8, 11, 12, 14, 16, 17, 19

Speed Zones: 25, 30, 35, 40, 45, 50, 55, 60, 65

Curves: curve left, curve right

Grades: grade up, grade down

Road Widths (ft)

Traffic Counters (counter ID)

AADT (count)

Crash Locations: Fatal, Injury, Property Damage Only, Unknown Crash Type

Mileage by Functional Class By Sheet

0279	7 - Rural - Major Collector	5.185

Total Mileage: 5.185 mi

Mileage by Town By Sheet

FAIRFAX - V104-0604	5.185 of 14.185

Total Mileage: 5.185 mi

DISTRICT	TOWN	Date: 04/02/14	ROUTE
8	FAIRFAX	2 of 2 TWN mileage: 9.0 to 14.185	VT-104 ETE mileage: 10.967 to 16.152