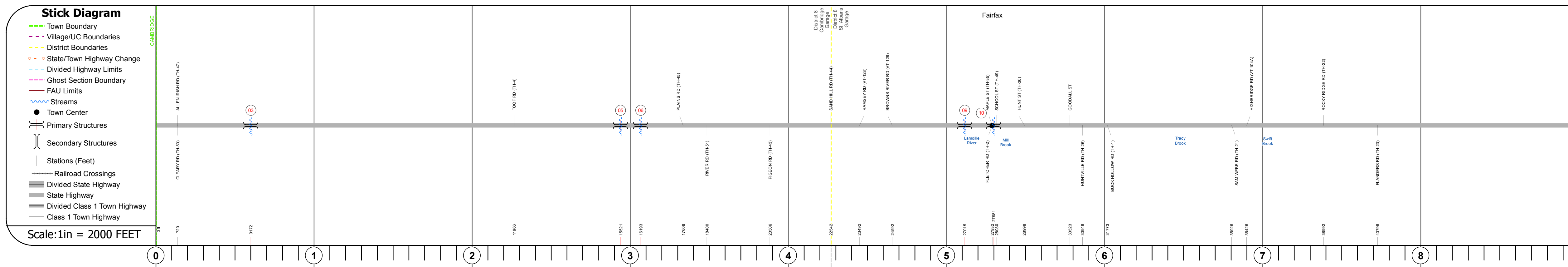
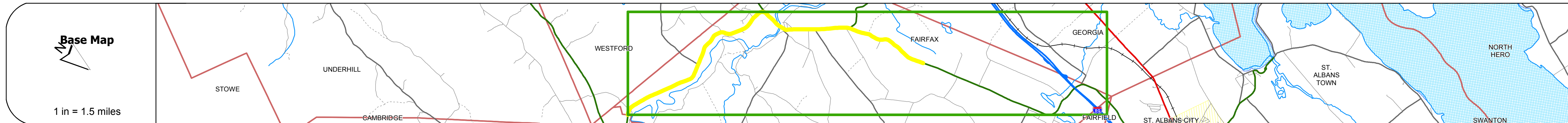
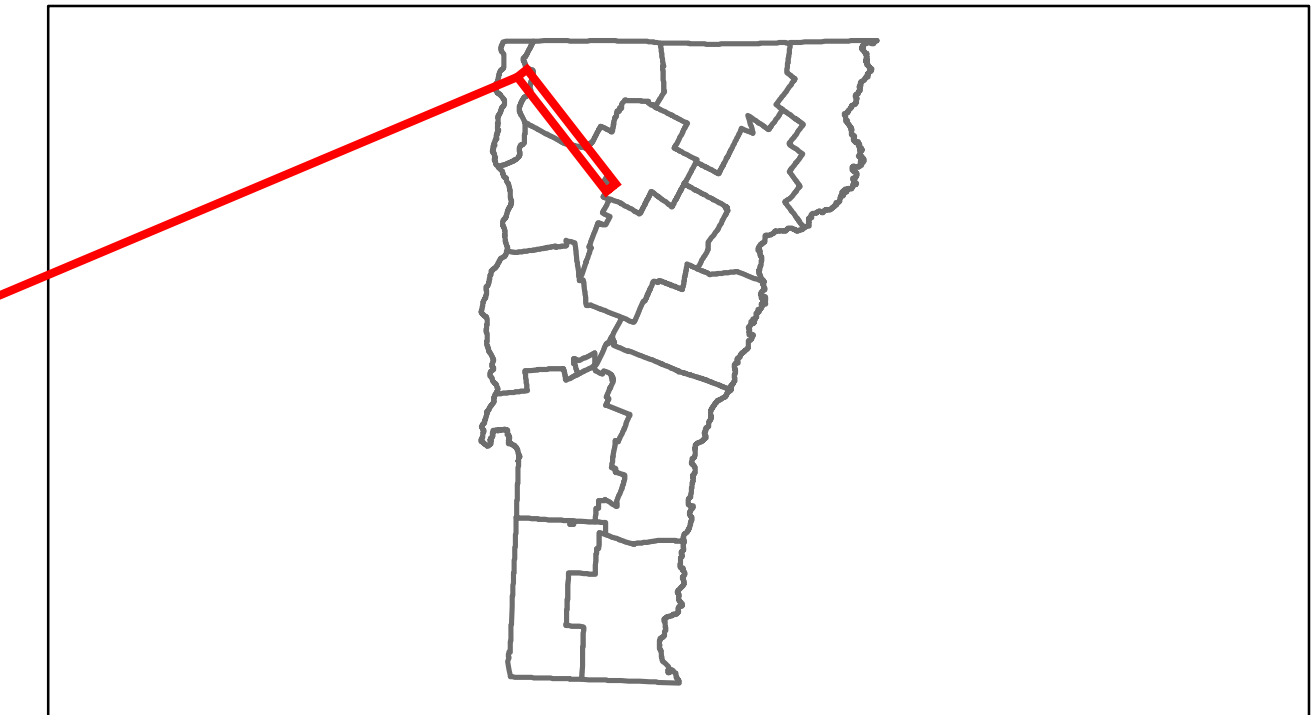



DISTRICT	TOWN	ROUTE
8	FAIRFAX	VT-104



Road Widths	Travellane	Roadway	Lane Count	Base	Subbase
	22	26	2	28	30

Curves	4	5	7	8	3	6	4	8	3	4	2.25'	10	3	8	3	5	7	5	7	8
--------	---	---	---	---	---	---	---	---	---	---	-------	----	---	---	---	---	---	---	---	---

Grades	6.5	8.0	+8.0	-7.0	+9.5A	-6.6A	+4.8A	+5.7A	+9.0	+2.7
--------	-----	-----	------	------	-------	-------	-------	-------	------	------



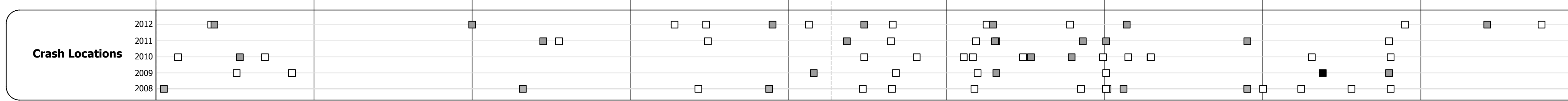
Maintenance Garage	District 8 - Cambridge Garage	District 8 - St. Albans Garage
--------------------	-------------------------------	--------------------------------

Traffic Counters	96F111	96F201	96F110	96F100
------------------	--------	--------	--------	--------

Functional Class	6	7
------------------	---	---

Speed Zone	40	30	20
------------	----	----	----

Year	2012	2011	2010	2009	2008		
2012	3400	4600	2700	7300	7200	6300	3200
2011	3400	4600	2700	7200	7200	6500	3200
2010	3400	4500	2700	7100	7100	6600	3200
2009	3400	4300	2800	6700	6600	6100	3000
2008	3300	4000	2400	6200	6000	5600	2800



## DESCRIPTION BLOCK

**Bridge 3:**  
Stringer/multi-beam or girder - 1956  
Structure No. 200023000306042  
Length: 79'  
Width: 30.1'  
Facility Carried: VT 00104 ML  
Bridge Type: ROLLED BEAM  
Features Intersected: BEAVER BROOK  
Surface: Bituminous  
Maintenance/Ownership: State

**Culvert 5:**  
Culvert - 1956  
Structure No. 300023000506041  
Length: 6'  
Under Clearance: 6.0'  
Facility Carried: VT 104  
Bridge Type: ACGMP  
Features Intersected: BROOK  
Maintenance: State

**Culvert 6:**  
Culvert - 1956  
Structure No. 300023000606041  
Length: 8'  
Under Clearance: 4.0'  
Facility Carried: VT 104  
Bridge Type: RC BOX  
Features Intersected: BROOK  
Maintenance: State

**Bridge 9:**  
Stringer/multi-beam or girder - 1987  
Structure No. 200023000906042  
Length: 172'  
Width: 32.7'  
Facility Carried: VT 00104 ML  
Bridge Type: CONT. ROLLED BEAM  
Features Intersected: LAMOILLE RIVER  
Surface: Bituminous  
Maintenance/Ownership: State

**Bridge 10:**  
Slab - 1932  
Structure No. 200023001006042  
Length: 34'  
Width: 35.5'  
Facility Carried: VT 00104 ML  
Bridge Type: PRESCONC VOIDED SLAB  
Features Intersected: MILL BROOK  
Surface: Bituminous  
Maintenance/Ownership: State

Historic Projects	Functional Class	Curves	Road Widths	ADAT	Mileage by Functional Class By Sheet	Mileage by Town By Sheet	DISTRICT	TOWN	Date: 04/02/14	ROUTE
Retreatment, Resurface, Unknown, Bituminous Mix, Skimny Mix, Bituminous Seal	1-19	curve left, curve right	(ft)	(count)	023-1 6 - Rural - Minor Arterial 6.899 0279 7 - Rural - Major Collector 2.101	FAIRFAX - V104-0604 9.0 of 14.185	8	FAIRFAX	1 of 2 TWN mileage: 0.0 to 9.0	VT-104 ETE mileage: 1.967 to 10.967
					Total Mileage: 9.000 mi	Total Mileage: 9.0 mi				