

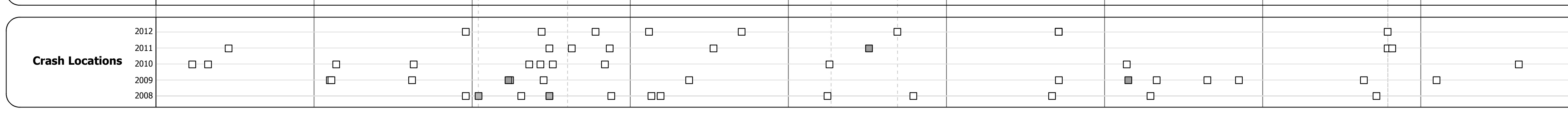
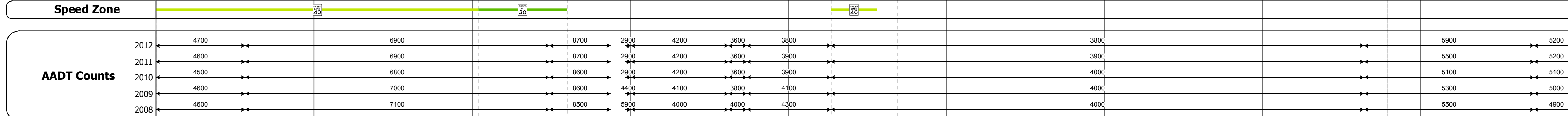

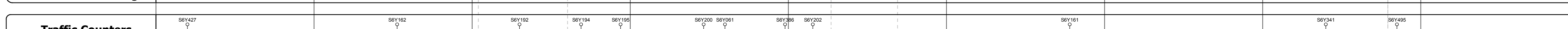
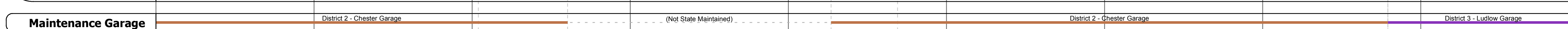

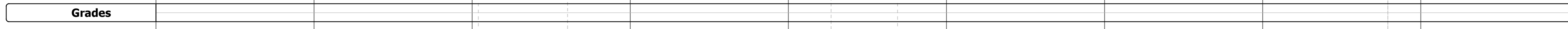
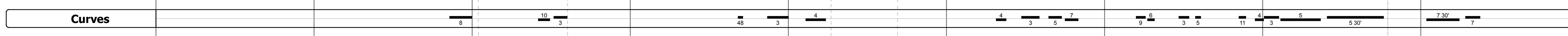
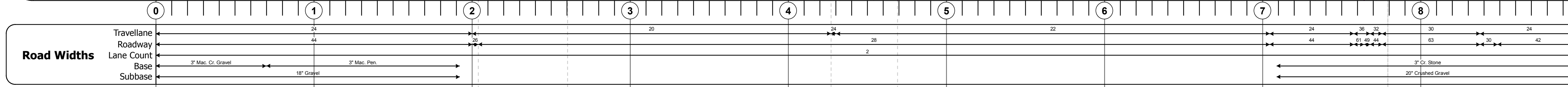
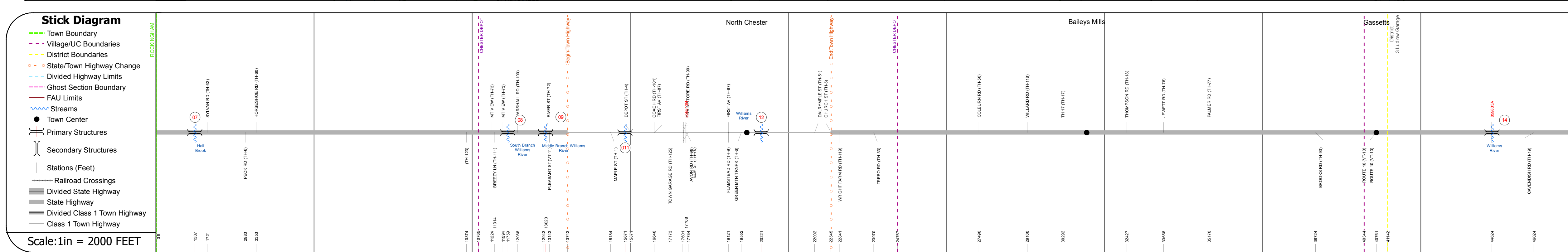
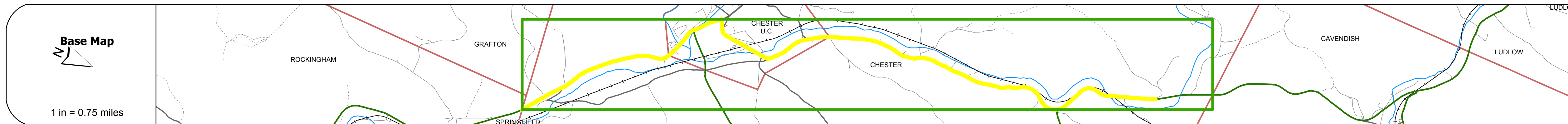
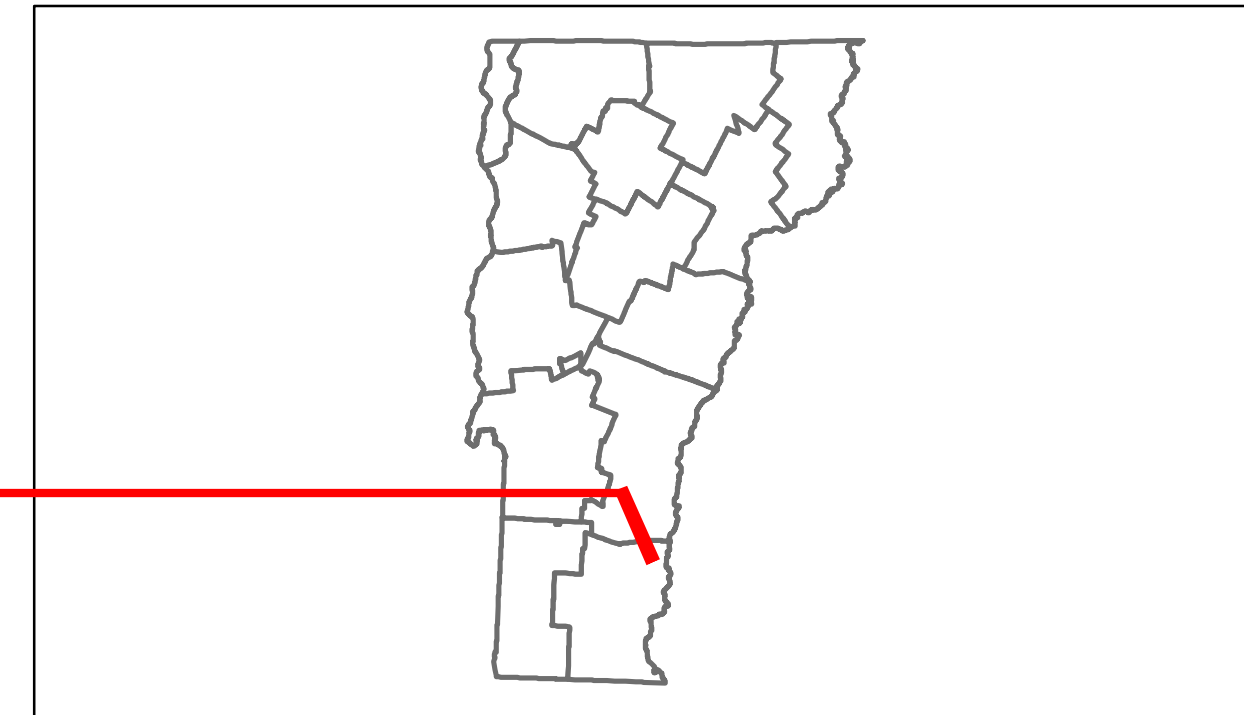


Route Log Progress Chart

DRAFT

Please Note: Errors and Omissions May Exist.
Contact the VTrans Mapping Unit with questions or concerns.

DISTRICT	TOWN	ROUTE
2	CHESTER	VT-103



DESCRIPTION BLOCK

Culvert 7:
Culvert - 1962
Structure No. 300025000714071
Length: 22'
Under Clearance: 12.0'
Facility Carried: VT103
Bridge Type: R C BOX
Features Intersected: BROOK
Maintenance: State

Bridge 8:
Tee Beam - 2011
Structure No. 200025000814072
Length: 61'
Width: 37.5'
Facility Carried: VT 00103 ML
Bridge Type: PRECAST T-BM UNITS
Features Intersected: S. BR. WILLIAMS RIVER
Surface: Bituminous
Maintenance/Ownership: State

Bridge 9:
Stringer/multi-beam or girder - 2011
Structure No. 200025000914072
Length: 123'
Width: 39.5'
Facility Carried: VT 00103 ML
Bridge Type: WELDED CURVED GIRDER
Features Intersected: MID. BR WILLIAMS RIVER
Surface: Bituminous
Maintenance/Ownership: State

Bridge 11:
Slab - 1947
Structure No. 300025001114071
Length: 17'
Width: 30.0'
Under Clearance: 8.0'
Facility Carried: VT103
Bridge Type: CONCRETE SLAB
Features Intersected: BROOK
Surface: Bituminous
Maintenance: State

Bridge 12:
Stringer/multi-beam or girder - 2004
Structure No. 200025001214072
Length: 112'
Width: 39.5'
Facility Carried: VT 00103 ML
Bridge Type: CURVED WILD FLT GRDR
Features Intersected: WILLIAMS R.
Surface: Bituminous
Maintenance/Ownership: Town

Bridge 14:
Stringer/multi-beam or girder - 1962
Structure No. 200025001414072
Length: 361'
Width: 30.0'
Under Clearance: 28.5'
Facility Carried: VT 00103 ML
Bridge Type: 4 SP ROLLED BEAM
Features Intersected: WILLIAMS R. + GMRR
Surface: Bituminous
Maintenance/Ownership: State

Historic Projects Retreatment Resurface Unknown Bituminous Mix Cold Patch and Skimny Mix Bituminous Seal Concrete Bituminous Concrete Gravel Surface Treated Gravel Plant Mix Reclaimed Base and Bituminous Concrete	Functional Class 1 2 3 4 5 6 7 8 9 10 11 12 13 14 15 16 17 18 19 Speed Zones 25 30 35 40 45 50 55 60 65	Curves curve left curve right Grades grade up grade down	Road Widths (ft) Traffic Counters (counter ID)	AADT (count) Crash Locations Fatal Injury Property Damage Only Unknown Crash Type	Mileage by Functional Class By Sheet 025-1 2 - Rural - Principal Arterial 9.000 Total Mileage: 9.000 mi	Mileage by Town By Sheet CHESTER - V103-1407 9.0 of 9.73 Total Mileage: 9.0 mi	DISTRICT 2	TOWN CHESTER	Date: 04/02/14 1 of 2 TWN mileage: 0.0 to 9.0	ROUTE VT-103 ETE mileage: 6.753 to 15.753
--	--	---	---	---	---	--	----------------------	------------------------	---	---

For More Information Contact - Vermont Agency of Transportation, Policy, Planning and Intermodal Development Division - Mapping Unit, 1 National Life Drive, Montpelier, VT 05633-5001 Telephone: 802-828-2600.