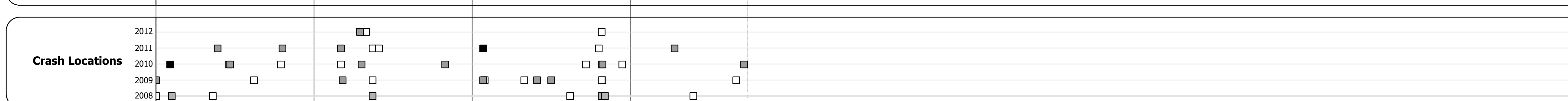
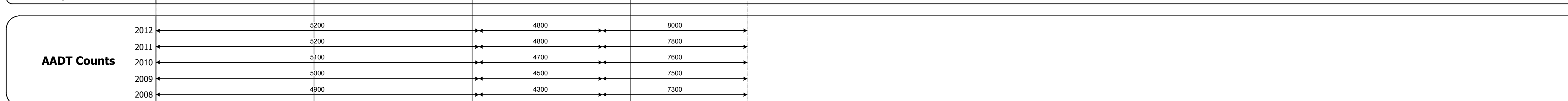




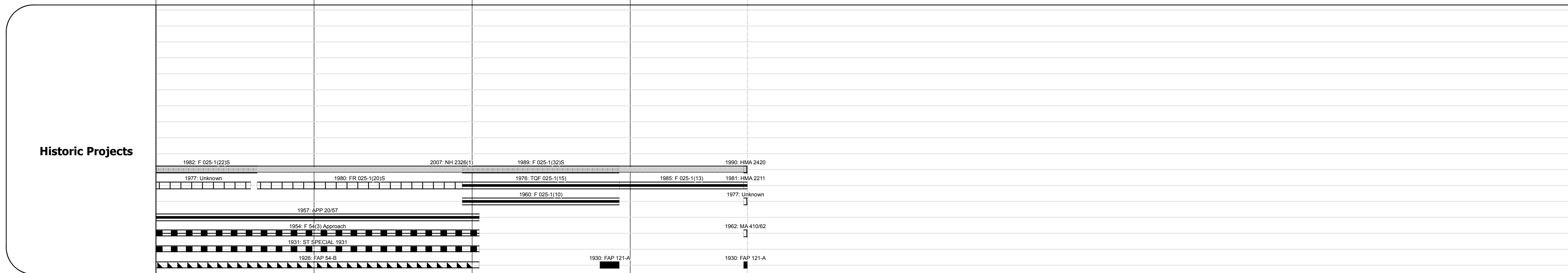


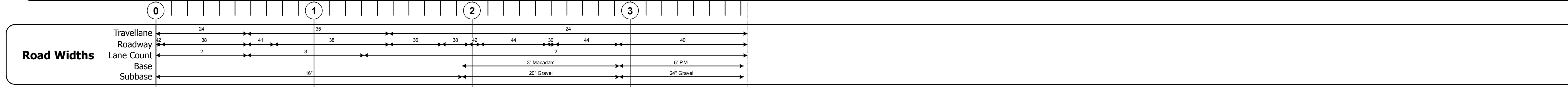


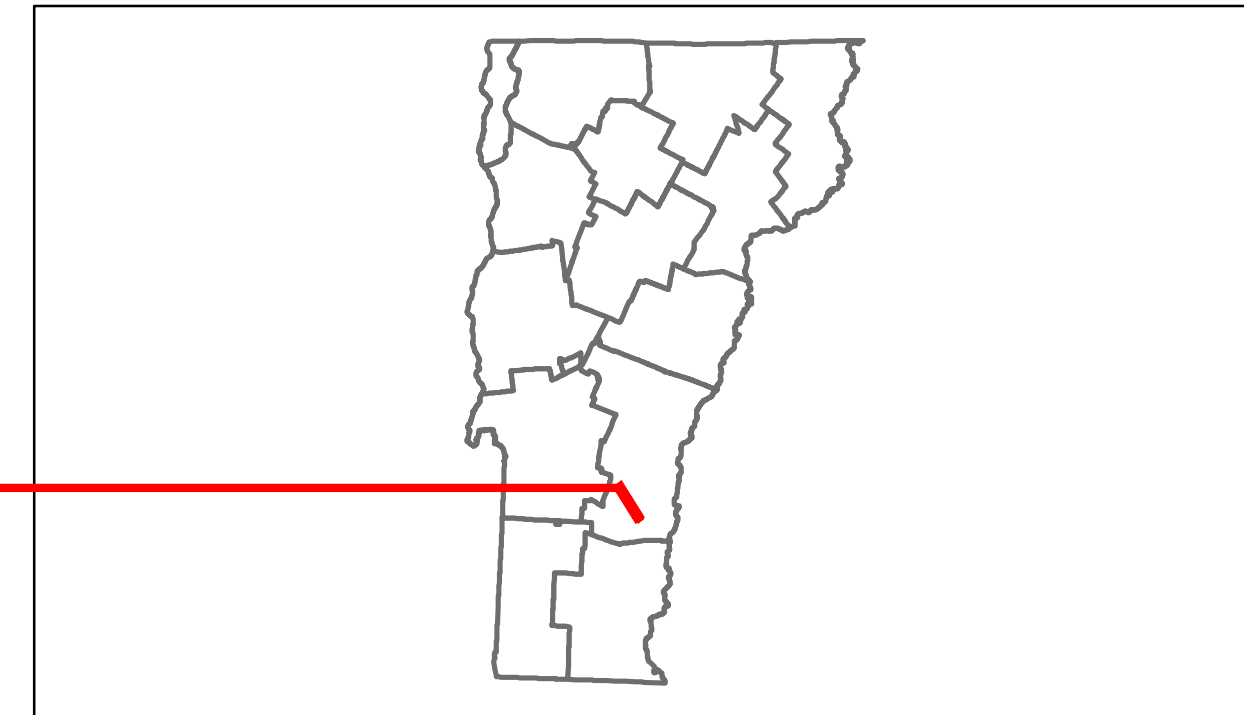


| | | |
|----------|-----------|--------|
| DISTRICT | TOWN | ROUTE |
| 2 | CAVENDISH | VT-103 |



DESCRIPTION BLOCK

Culvert 20:
Culvert - 1954
Structure No. 300025002014061
Length: 12'
Under Clearance: 8.0'
Facility Carried: VT103
Bridge Type: R C BOX
Features Intersected: BROOK
Maintenance: State

Bridge 21:
Stringer/multi-beam or girder - 1960
Structure No. 200025002114062
Length: 157'
Width: 31.4'
Facility Carried: VT 00103 ML
Bridge Type: 3 SPAN ROLLED BEAM
Features Intersected: BLACK RIVER
Surface: Bituminous
Maintenance/Ownership: State

Bridge 21A:
Stringer/multi-beam or girder - 1960
Structure No. 200025021A14062
Length: 60'
Width: 45.3'
Facility Carried: VT 00103 ML
Bridge Type: ROLLED BEAM
Features Intersected: INDUSTRIAL CANAL
Surface: Bituminous
Maintenance/Ownership: State

| | | | | | | | | | | | |
|--|--|--|----------------------------|---|------------------------|---|---|----------------------|--------------------------|-----------------------|---|
| Historic Projects Retreatment, Resurface, Unknown, Bituminous Mix, Skimny Mix, Bituminous Seal, Bituminous Concrete, Gravel, Surface Treated Gravel, Plant Mix, Reclaimed Base and Bituminous Concrete, Concrete | Functional Class 1, 2, 3, 4, 5, 6, 7, 8, 9, 10, 11, 12, 13, 14, 15, 16, 17, 18, 19 | Curves curve left, curve right | Road Widths (ft) | Traffic Counters (counter ID) | AADT (count) | Mileage by Functional Class By Sheet 025-1 2 - Rural - Principal Arterial 3.741 | Mileage by Town By Sheet CAVENDISH - V103-1406 3.741 of 3.741 | DISTRICT 2 | TOWN CAVENDISH | Date: 04/02/14 | ROUTE VT-103 ETE mileage: 16.483 to 20.224 |
| | | | | | | Crash Locations Fatal, Injury, Property Damage Only, Unknown Crash Type | Total Mileage: 3.741 mi | | | | |