

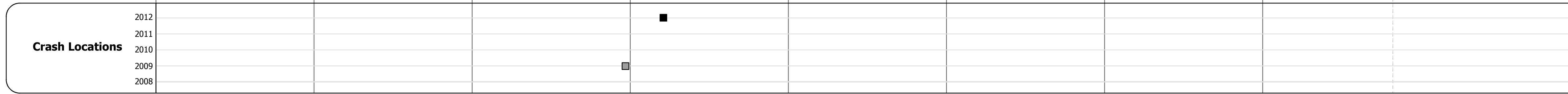
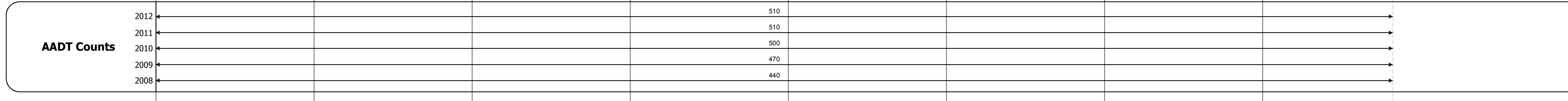



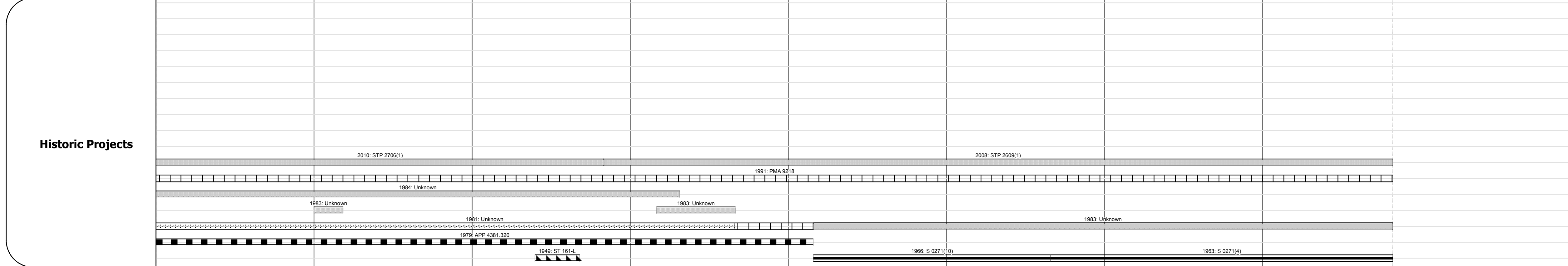
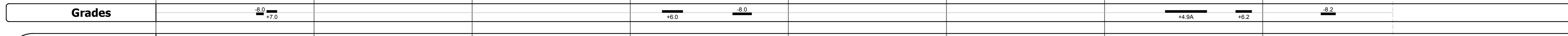
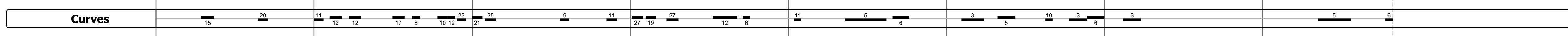
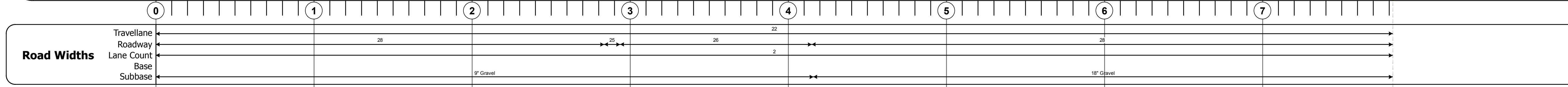

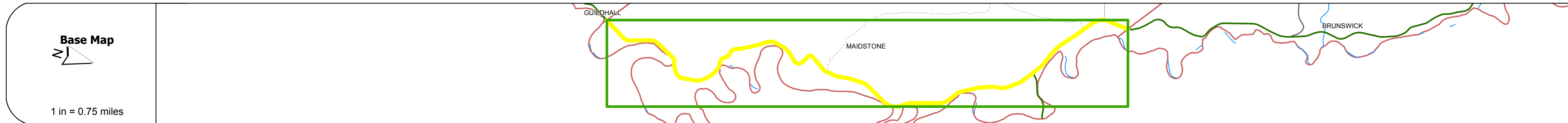
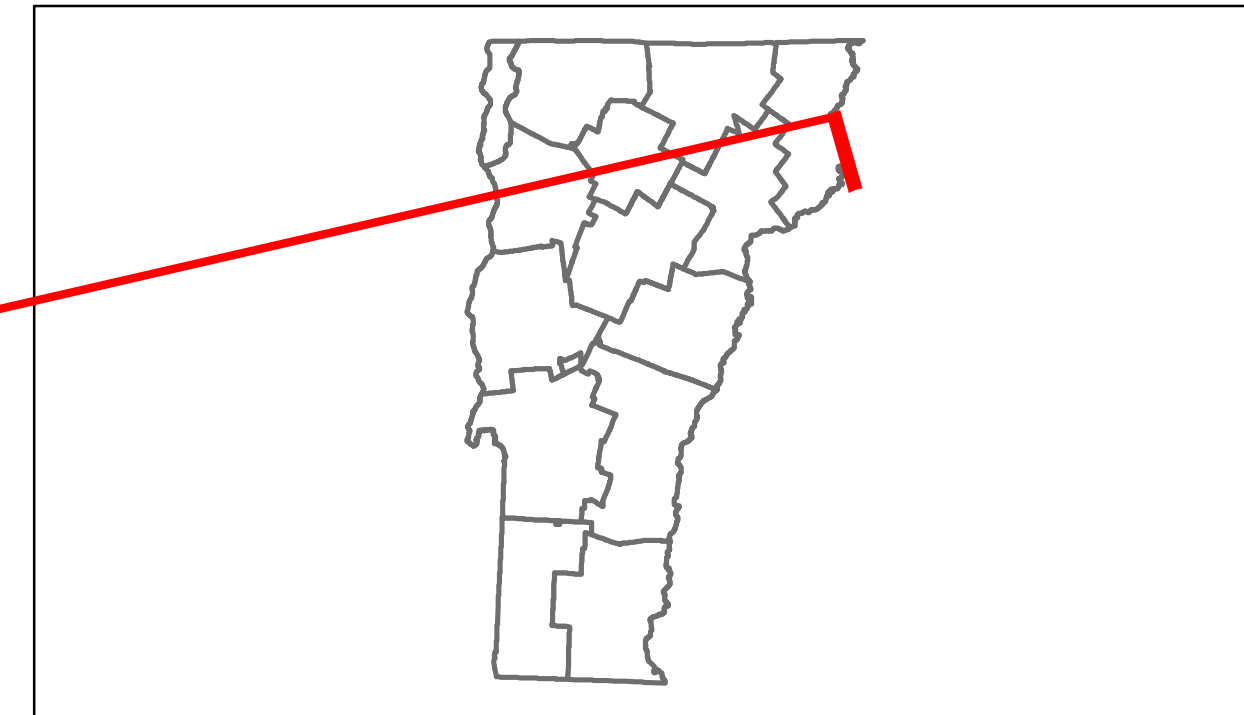


Route Log Progress Chart

DRAFT

Please Note: Errors and Omissions May Exist.
Contact the VTrans Mapping Unit with questions or concerns.

DISTRICT	TOWN	ROUTE
7	MAIDSTONE	VT-102



DESCRIPTION BLOCK

Culvert 5:
 Culvert - 1963
 Structure No. 300271000505151
 Length: 9'
 Under Clearance: 10.0'
 Facility Carried: VT-102
 Bridge Type: CGMPP
 Features Intersected: TAYLOR BROOK
 Maintenance: State

Historic Projects Retreatment, Resurface, Unknown, Bituminous Mix, Skimmy Mix, Bituminous Seal, Bituminous Concrete, Surface Treated Gravel, Plant Mix, Reclaimed Base and Bituminous Concrete, Concrete	Functional Class 1, 2, 3, 4, 5, 6, 7, 8, 9, 10, 11, 12, 13, 14, 15, 16, 17, 18, 19	Curves - curve left, - curve right	Road Widths (ft)	AADT (count)	Mileage by Functional Class By Sheet 0271 7 - Rural - Major collector 7.823	Mileage by Town By Sheet MAIDSTONE - V102-0515 7.823 of 7.823	DISTRICT 7	TOWN MAIDSTONE	Date: 04/02/14	ROUTE VT-102 ETE mileage: 7.748 to 15.571
					Crash Locations Fatal, Injury, Property Damage Only, Unknown Crash Type	Speed Zones 25, 30, 35, 40, 45, 50, 55, 60, 65				

For More Information Contact - Vermont Agency of Transportation, Policy, Planning and Intermodal Development Division - Mapping Unit, 1 National Life Drive, Montpelier, VT 05633-5001 Telephone: 802-828-2600.