Route Log Progress Chart

DRAFT

Please Note: Errors and Omissions May Exist.
Contact the VTrans Mapping Unit with questions or concerns.

DISTRICT	TOWN	ROUTE
9	CANAAN	VT-102

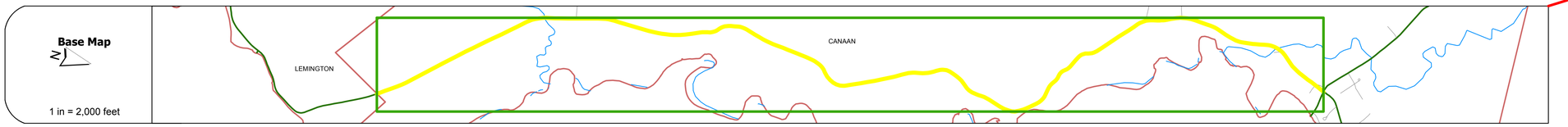

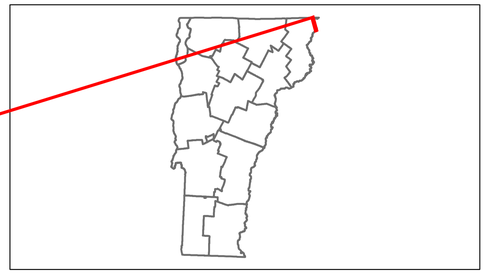

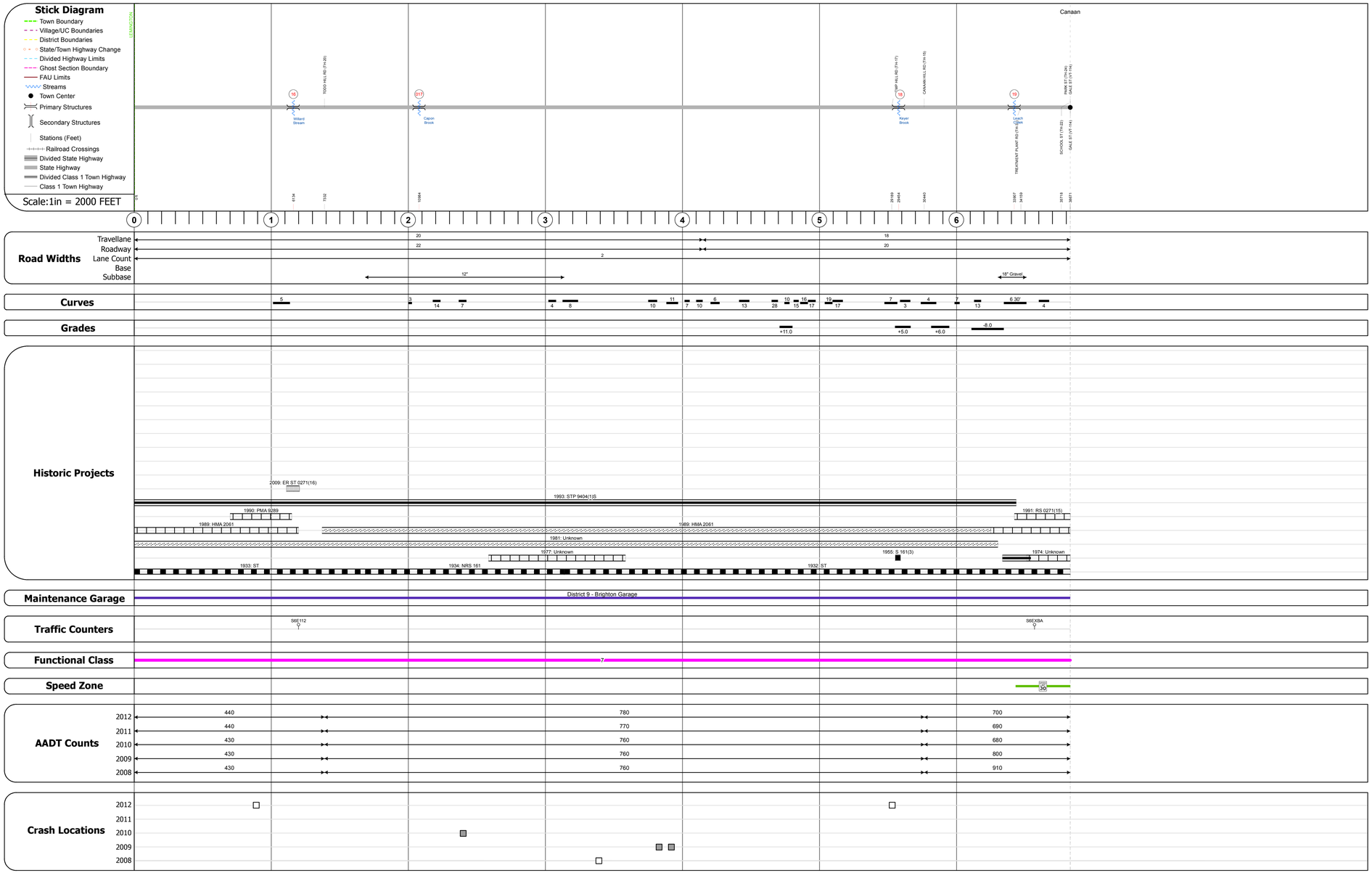

DESCRIPTION BLOCK

Bridge 16:
Stringer/multi-beam or girder - 2009
Structure No. 200271001605062
Length: 84'
Width: 29.0'
Facility Carried: VT 00102 ML
Bridge Type: ROLLED BEAM
Features Intersected: WILLARD STREAM
Maintenance/Ownership: State

Culvert 17:
Culvert - 1967
Structure No. 300271001705061
Length: 15'
Under Clearance: 9.0'
Facility Carried: VT102
Bridge Type: MULTIPLATE PIPE ARCH
Features Intersected: CAPON BROOK
Maintenance: State

Bridge 18:
Stringer/multi-beam or girder - 1955
Structure No. 200271001805062
Length: 44'
Width: 23.6'
Facility Carried: VT 00102 ML
Bridge Type: ROLLED BEAM
Features Intersected: KEYER BROOK
Surface: Bituminous
Maintenance/Ownership: State

Bridge 19:
Stringer/multi-beam or girder - 1971
Structure No. 200271001905062
Length: 146'
Width: 33.4'
Facility Carried: VT 00102 ML
Bridge Type: 2 SP CONT ROLLED BM
Features Intersected: LEACH CREEK
Surface: Bituminous
Maintenance/Ownership: State

Historic Projects: Retreatment, Resurface, Unknown, Bituminous Mix, Skinny Mix, Bituminous Seal, Bituminous Concrete, Bituminous Macadam, Cold Plane and Bituminous Concrete, Concrete, Gravel, Surface Treated Gravel, Plant Mix, Reclaimed Base and Bituminous Concrete

Functional Class: 1, 2, 6, 7, 8, 11, 12, 14, 16, 17, 19

Speed Zones: 25, 30, 35, 40, 45, 50, 55, 60, 65

Curves: curve left, curve right

Grades: grade up, grade down

Road Widths (ft)

Traffic Counters (counter ID)

AADT (count)

Crash Locations: Fatal, Injury, Property Damage Only, Unknown Crash Type

Mileage by Functional Class By Sheet		
0271	7 - Rural - Major Collector	6.830
	Total Mileage:	6.830 mi

Mileage by Town By Sheet		
CANAAN - V102-0506		6.83 of 6.83
	Total Mileage:	6.83 mi

DISTRICT	TOWN	Date: 04/02/14	ROUTE
9	CANAAN	1 of 1 TWN mileage: 0.0 to 6.83	VT-102 ETE mileage: 36.925 to 43.755