

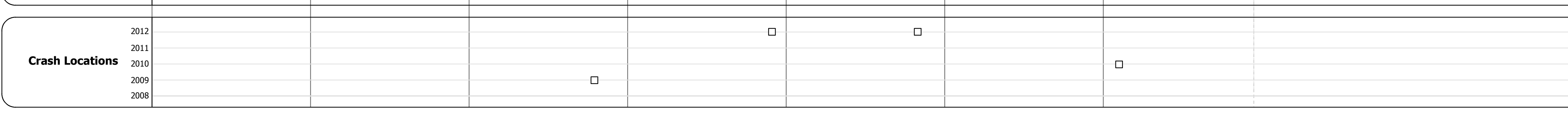
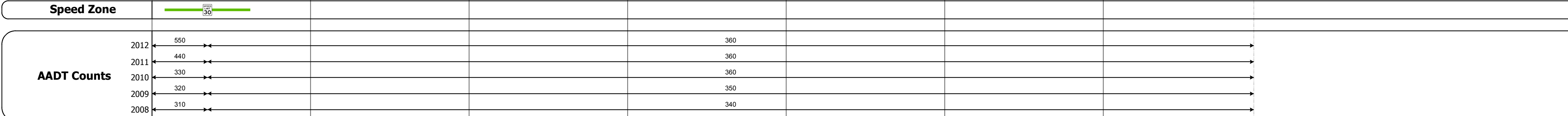




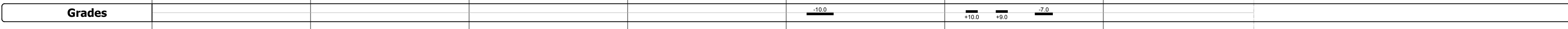
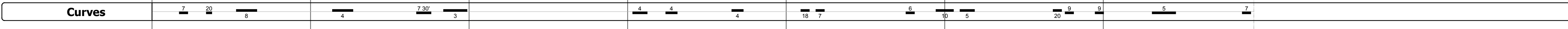
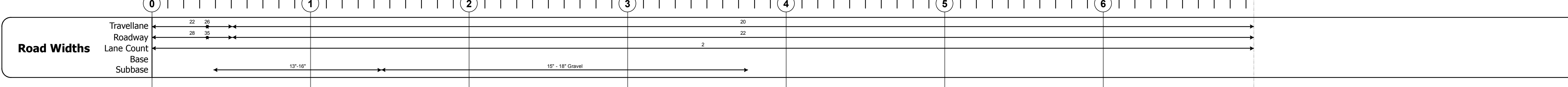
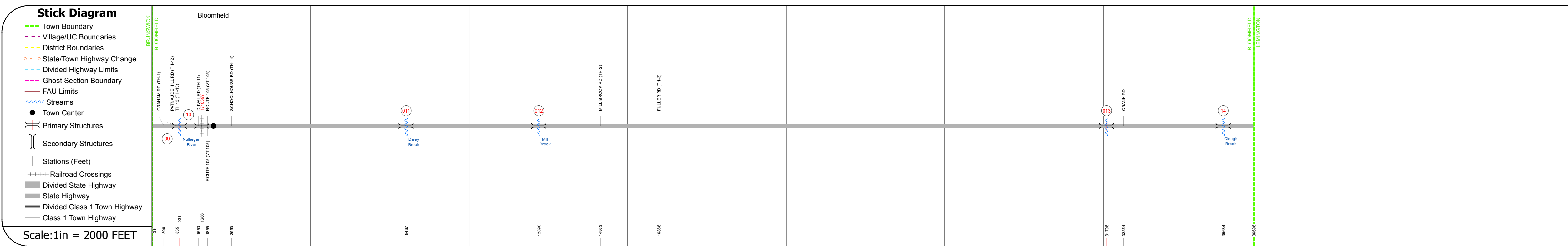
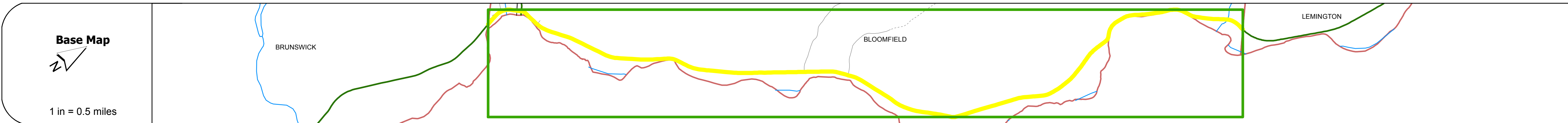
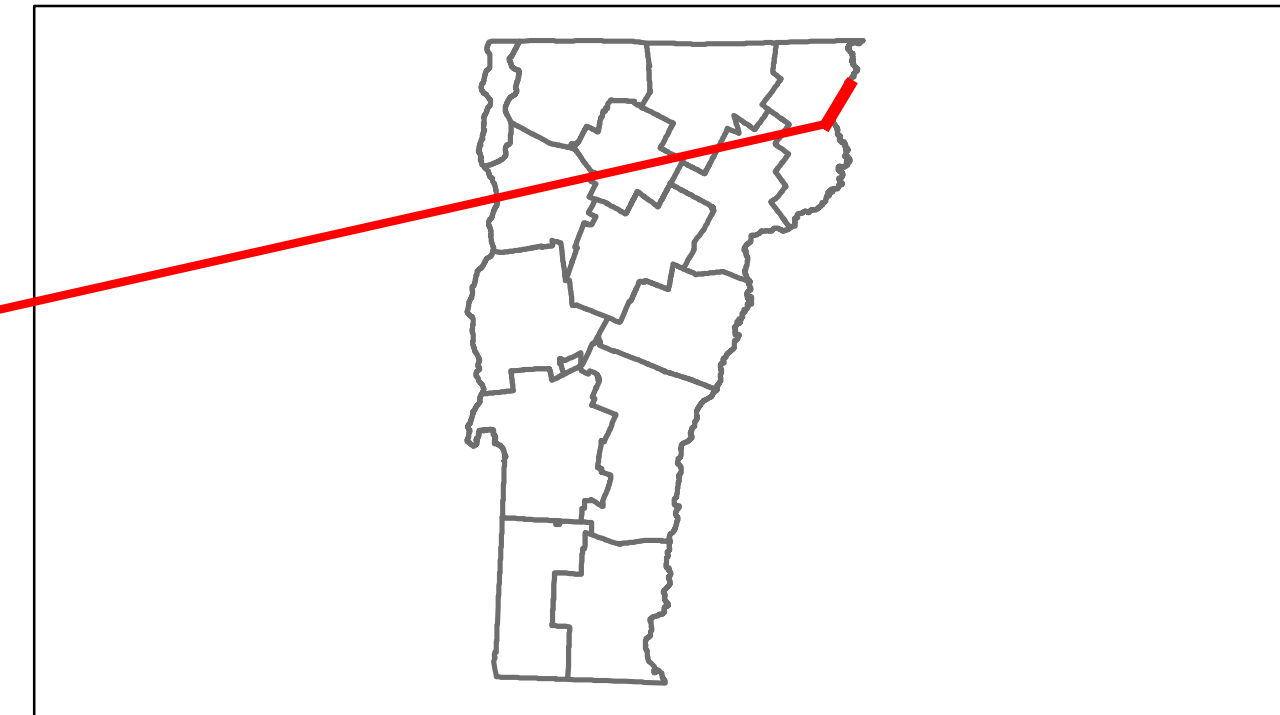


Route Log Progress Chart

DRAFT

Please Note: Errors and Omissions May Exist.
Contact the VTrans Mapping Unit with questions or concerns.

DISTRICT	TOWN	ROUTE
9	BLOOMFIELD	VT-102



DESCRIPTION BLOCK

Bridge 9:
Truss - thru - 1937
Structure No. 20027100905032
Length: 134'
Height: 14.92'
Width: 24.4'
Facility Carried: VT 00102 ML
Bridge Type: STEEL THRU TRUSS
Features Intersected: NULHEGAN RIVER
3
Surface: Bituminous
Maintenance/Ownership: State

Bridge 10:
Stringer/multi-beam or girder - 1937
Structure No. 200271001005032
Length: 29'
Height: 0.0'
Facility Carried: RAILROAD
Bridge Type: CONC ENCASED STL BM
Features Intersected: ST. L + A RR OVER VT 102

Culvert 11:
Culvert - 1961
Structure No. 300271001105031
Length: 9'
Under Clearance: 6.0'
Facility Carried: VT 102
Bridge Type: MULTIPLATE PIPE ARCH
Features Intersected: DALEY BROOK
Maintenance: State

Culvert 12:
Culvert - 1961
Structure No. 300271001205031
Length: 14'
Under Clearance: 14.0'
Facility Carried: VT 102
Bridge Type: MULTIPLATE PIPE
Features Intersected: MILL BROOK
Maintenance: State

Culvert 13:
Culvert - 1978
Structure No. 300271001305031
Length: 12'
Under Clearance: 4.0'
Facility Carried: VT 102
Bridge Type: RC BOX
Features Intersected: BROOK
Maintenance: State

Bridge 14:
Tee Beam - 1991
Structure No. 200271001405032
Length: 33'
Width: 30.6'
Facility Carried: VT 00102 ML
Bridge Type: CONCRETE T-BEAM
Features Intersected: GLOUGH BROOK
Surface: Bituminous
Maintenance/Ownership: State

Historic Projects Retreatment, Resurface, Unknown, Bituminous Mix, Skippy Mix, Bituminous Seal, Bituminous Concrete, Gravel, Surface Treated Gravel, Plant Mix, Reclaimed Base and Bituminous Concrete, Concrete	Functional Class 1, 2, 3, 4, 5, 6, 7, 8, 9, 10, 11, 12, 13, 14, 15, 16, 17, 18, 19	Curves curve left, curve right	Road Widths (ft)	Traffic Counters (counter ID)	AADT (count)	Crash Locations Fatal, Injury, Property Damage Only, Unknown Crash Type	Mileage by Functional Class By Sheet 0271 7 - Rural - Major collector 6.950	Mileage by Town By Sheet BLOOMFIELD - v102-0503 6.95 of 6.95	DISTRICT 9	TOWN BLOOMFIELD	Date: 04/02/14	ROUTE VT-102 ETE mileage: 22.651 to 29.601
						Total Mileage: 6.950 mi		Total Mileage: 6.95 mi		1 of 1 TWN mileage: 0.0 to 6.95		

For More Information Contact - Vermont Agency of Transportation, Policy, Planning and Intermodal Development Division - Mapping Unit, 1 National Life Drive, Montpelier, VT 05633-5001 Telephone: 802-828-2600.