

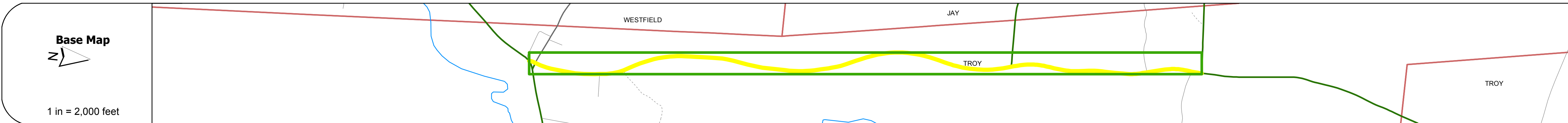
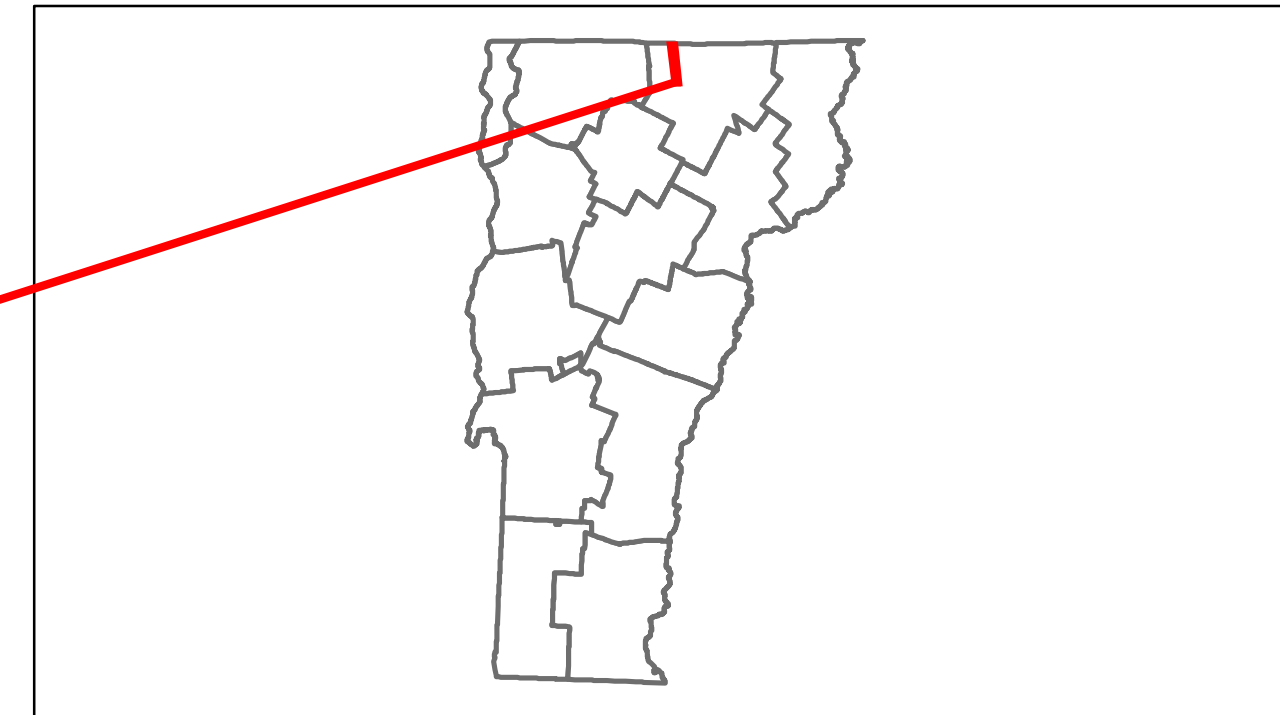


# Route Log Progress Chart

**DRAFT**

Please Note: Errors and Omissions May Exist.  
Contact the VTrans Mapping Unit with questions or concerns.


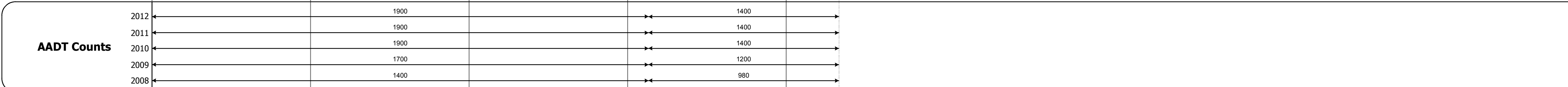

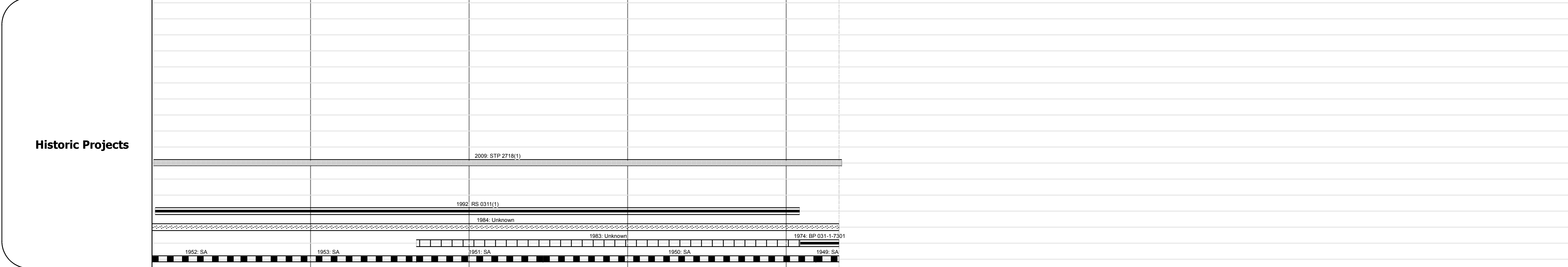
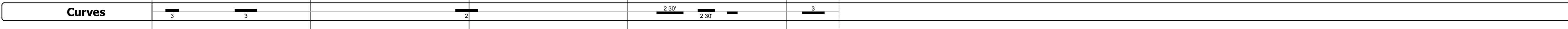
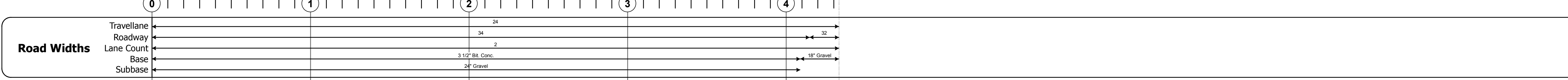
DISTRICT	TOWN	ROUTE
9	TROY	VT-101



## DESCRIPTION BLOCK

**Culvert 1C:**  
Culvert - 1991  
Structure No. 300311001C10171  
Length: 9'  
Under Clearance: 6.0'  
Facility Carried: VT101  
Bridge Type: MULTI PL PIPE ARCH  
Features Intersected: BUGBEE BROOK  
Maintenance: State

**Culvert 3:**  
Culvert - 1974  
Structure No. 200311000310172  
Length: 25'  
Facility Carried: VT 00101 ML  
Bridge Type: TWIN CELL RC BOX  
Features Intersected: JAY BRANCH  
Maintenance/Ownership: State



<b>Historic Projects</b> Retreatment, Resurface, Unknown, Bituminous Mix, Skimmy Mix, Bituminous Seal, Bituminous Concrete, Concrete, Gravel, Surface Treated Gravel, Plant Mix, Reclaimed Base and Bituminous Concrete, Concrete	<b>Functional Class</b> 1, 2, 3, 4, 5, 6, 7, 8, 9, 10, 11, 12, 13, 14, 15, 16, 17, 18, 19	<b>Curves</b> curve left, curve right	<b>Road Widths</b> (ft)	<b>Traffic Counters</b> (counter ID)	<b>AADT</b> (count)	<b>Crash Locations</b> Fatal, Injury, Property Damage Only, Unknown Crash Type	<b>Mileage by Functional Class By Sheet</b> 0311 7 - Rural - Major collector 4.333	<b>Mileage by Town By Sheet</b> TROY - V101-1017 4.333 of 4.333	<b>DISTRICT</b> 9	<b>TOWN</b> TROY	<b>Date:</b> 04/02/14	<b>ROUTE</b> VT-101 ETE mileage: 0.0 to 4.333
							<b>Total Mileage: 4.333 mi</b>					