

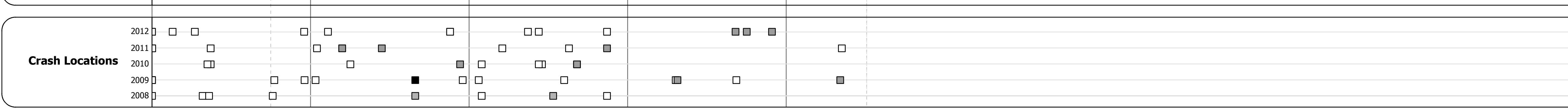
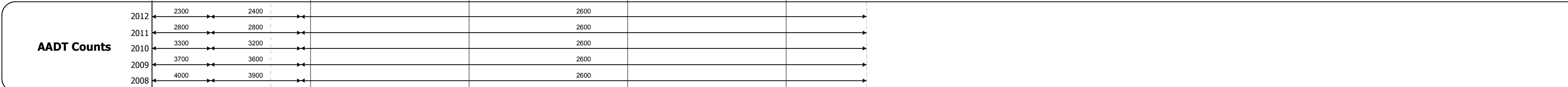
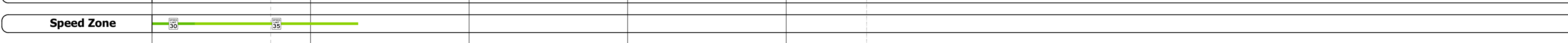

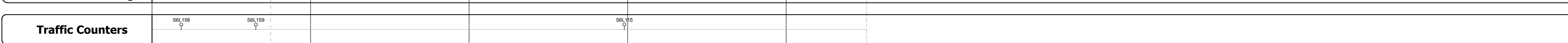


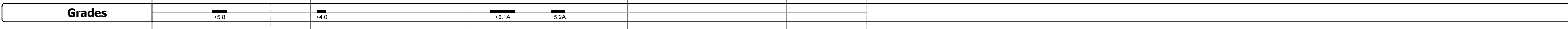
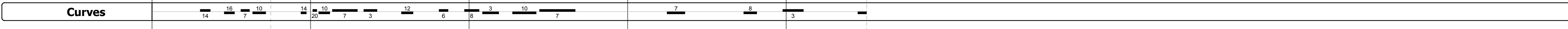
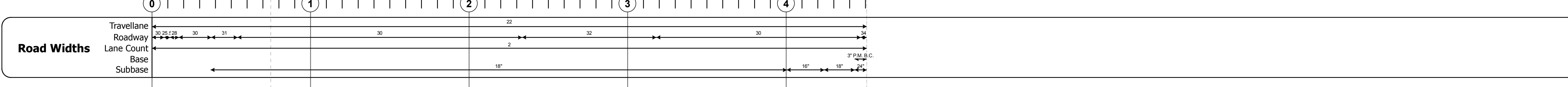
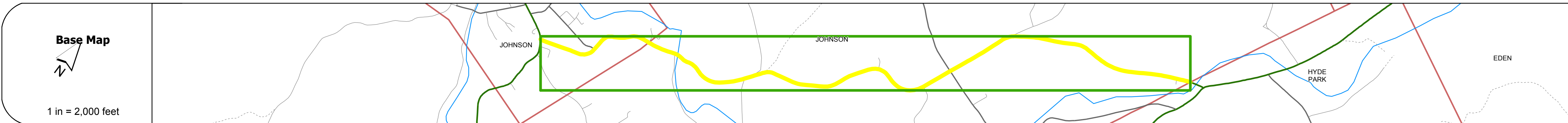
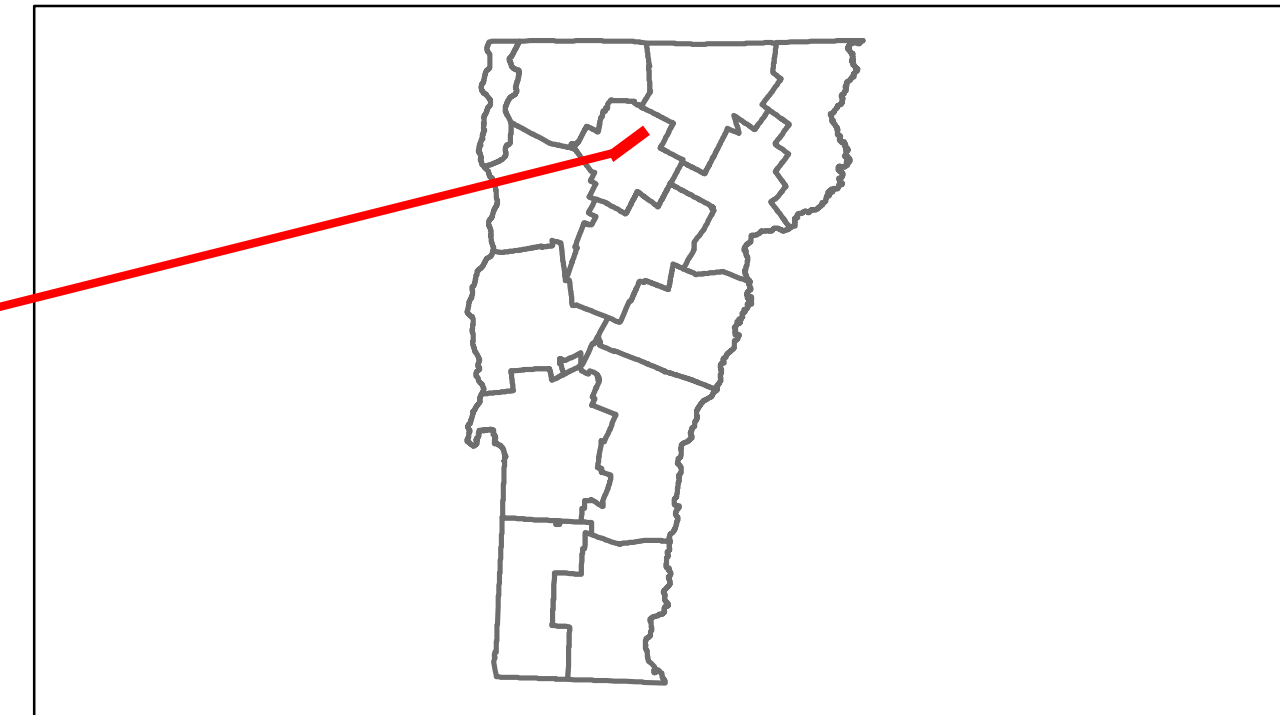


Route Log Progress Chart

DRAFT

Please Note: Errors and Omissions May Exist.
Contact the VTrans Mapping Unit with questions or concerns.

DISTRICT	TOWN	ROUTE
8	JOHNSON	VT-100C



DESCRIPTION BLOCK

Bridge 1:
Tee Beam - 1929
Structure No. 200248000108062
Length: 38'
Width: 21.3'
Facility Carried: VT 0100C ALT
Bridge Type: CONCRETE T-BEAM
Features Intersected: GHION RIVER
Surface: Bituminous
Maintenance/Ownership: State

Bridge 2:
Tee Beam - 1928
Structure No. 200248000208062
Length: 54'
Width: 21.3'
Facility Carried: VT 0100C ALT
Bridge Type: CONCRETE T-BEAM
Features Intersected: GHION RIVER
Surface: Bituminous
Maintenance/Ownership: State

Culvert 4:
Culvert - 1951
Structure No. 300248000408061
Length: 6'
Under Clearance: 6.0'
Facility Carried: VT100C
Bridge Type: ACCGMP
Features Intersected: BROOK
Maintenance: State

Culvert 5:
Culvert - 1958
Structure No. 300248000508061
Length: 15'
Under Clearance: 16.0'
Facility Carried: VT100C
Bridge Type: CGMPP
Features Intersected: WILD BROOK
Maintenance: State

Historic Projects Retreatment, Resurface, Unknown, Bituminous Mix, Skippy Mix, Bituminous Seal, Bituminous Concrete, Surface Treated Gravel, Plant Mix, Reclaimed Base and Bituminous Concrete, Concrete	Functional Class 1, 2, 3, 4, 5, 6, 7, 8, 9, 10, 11, 12, 13, 14, 15, 16, 17, 18, 19	Curves curve left, curve right	Road Widths (ft)	AADT (count)	Mileage by Functional Class By Sheet 0248 7 - Rural - Major collector 4.508	Mileage by Town By Sheet JOHNSON - V100C0806 4.508 of 4.508	DISTRICT 8	TOWN JOHNSON	Date: 04/02/14	ROUTE VT-100C ETE mileage: 0.0 to 4.508
					Total Mileage: 4.508 mi	Total Mileage: 4.508 mi	1 of 1 TWN mileage: 0.0 to 4.508			