

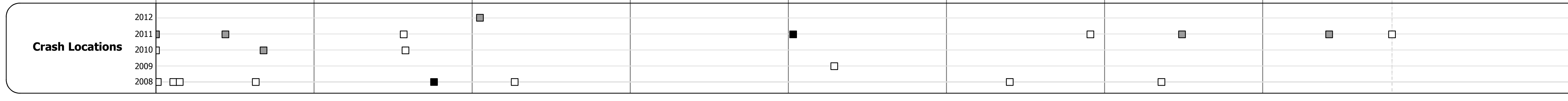
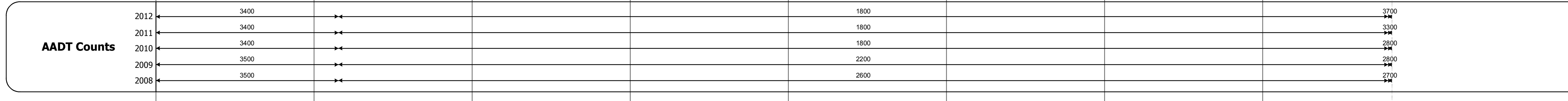
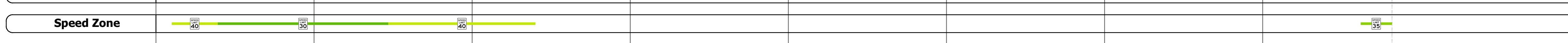

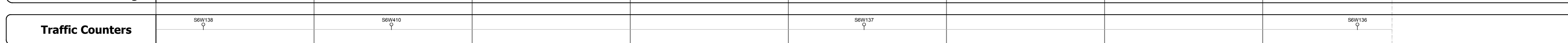



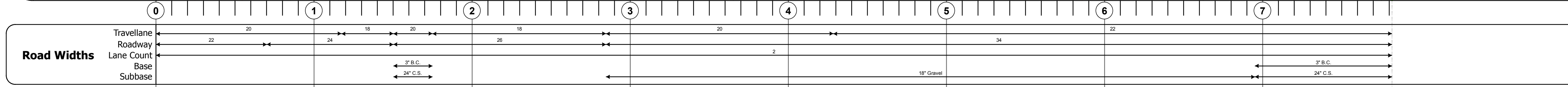
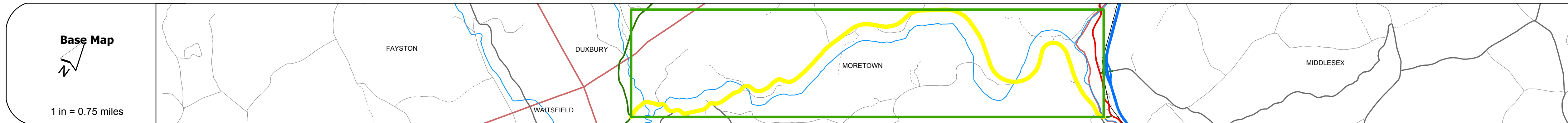
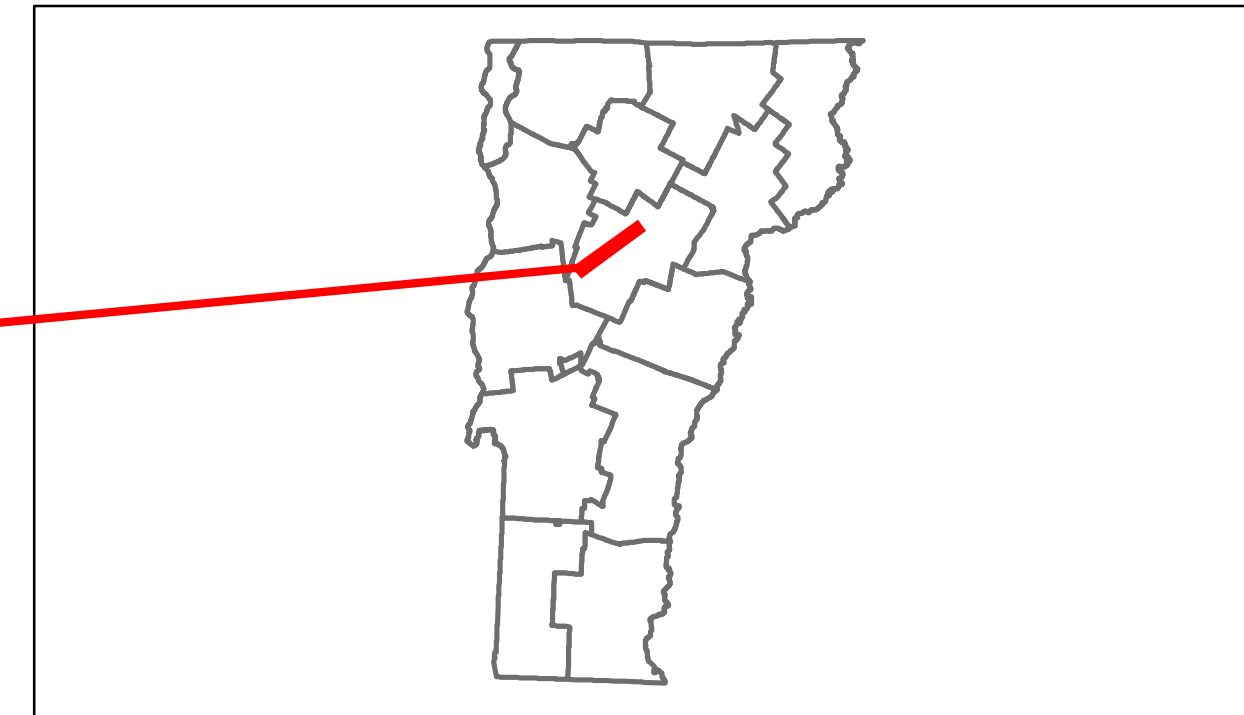


Route Log Progress Chart

DRAFT

Please Note: Errors and Omissions May Exist.
Contact the VTrans Mapping Unit with questions or concerns.

DISTRICT	TOWN	ROUTE
6	MORETOWN	VT-100B



DESCRIPTION BLOCK	
Bridge 1: Tee Beam - 1927 Structure No. 200167000112122 Length: 29' Width: 23.9' Facility Carried: VT 0100B ALT Bridge Type: CONCRETE T-BEAM Features Intersected: DOWNSVILLE BROOK Surface: Bituminous Maintenance/Ownership: State	
Bridge 2: Tee Beam - 1928 Structure No. 201212000212121 Length: 62' Width: 20.0' Facility Carried: VT 0100B ALT Bridge Type: CONCRETE T-BEAM Features Intersected: MAD RIVER Surface: Bituminous Maintenance/Ownership: State	
Bridge 3: Slab - 1928 Structure No. 301212000312121 Length: 22' Width: 29.0' Under Clearance: 11.0' Facility Carried: VT 100B Bridge Type: CONCRETE SLAB Features Intersected: BROOK Surface: Bituminous Maintenance: State	
Bridge 4: Stringer/multi-beam or girder - 1994 Structure No. 201212000412121 Length: 198' Width: 28.7' Facility Carried: VT 0100B ALT Bridge Type: 2 SP CON WLD PLT GIR Features Intersected: MAD RIVER Surface: Bituminous Maintenance/Ownership: State	
Culvert 5: Culvert - 1970 Structure No. 300167000512121 Length: 12' Under Clearance: 5.0' Facility Carried: VT 100B Bridge Type: CGMPPA Features Intersected: BROOK Maintenance: State	
Culvert 6: Culvert - 1967 Structure No. 300167000612121 Length: 7' Under Clearance: 5.0' Facility Carried: VT 100B Bridge Type: CGMPPA Features Intersected: BROOK Maintenance: State	
Bridge 7: Stringer/multi-beam or girder - 1967 Structure No. 200167000712122 Length: 307' Width: 30.0' Facility Carried: VT 0100B ALT Bridge Type: 2 SPAN WELDED GIRDER Features Intersected: MAD RIVER Surface: Concrete Maintenance/Ownership: State	
Bridge 8: Stringer/multi-beam or girder - 2001 Structure No. 200167000812122 Length: 265' Width: 39.0' Facility Carried: VT 0100B ALT Bridge Type: 2SP CONT CURVED GIR Features Intersected: WINOOSKI RIVER Surface: Bituminous Maintenance/Ownership: State	

Historic Projects	Functional Class	Curves	Road Widths	AADT	Mileage by Functional Class By Sheet	Mileage by Town By Sheet	DISTRICT	TOWN	Date: 04/02/14	ROUTE
<ul style="list-style-type: none"> Retreatment Resurface Unknown Bituminous Mix Skimny Mix Bituminous Seal Gravel Surface Treated Gravel Plant Mix Reclaimed Base and Bituminous Concrete Concrete 	<ul style="list-style-type: none"> 1 2 6 7 8 11 12 14 16 17 19 	<ul style="list-style-type: none"> curve left curve right 	<ul style="list-style-type: none"> (ft) 	<ul style="list-style-type: none"> (count) 	0167 7 - Rural - Major collector 7.818	MORETOWN - v100b1212 7.818 of 7.818	6	MORETOWN	1 of 1 TWN mileage: 0.0 to 7.818	VT-100B ETE mileage: 0.0 to 7.818
Total Mileage: 7.818 mi						Total Mileage: 7.818 mi				

For More Information Contact - Vermont Agency of Transportation, Policy, Planning and Intermodal Development Division - Mapping Unit, 1 National Life Drive, Montpelier, VT 05633-5001 Telephone: 802-828-2600.