

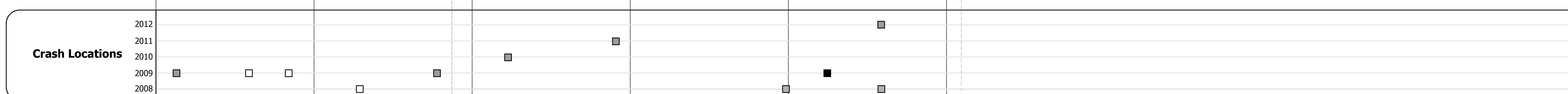
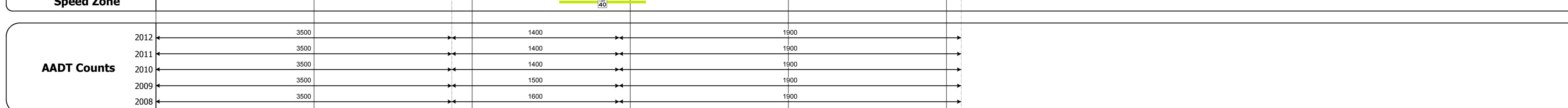



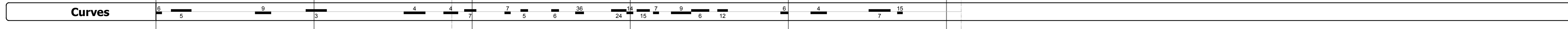
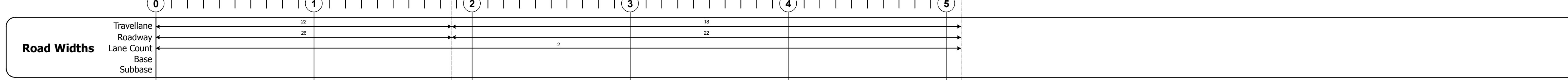
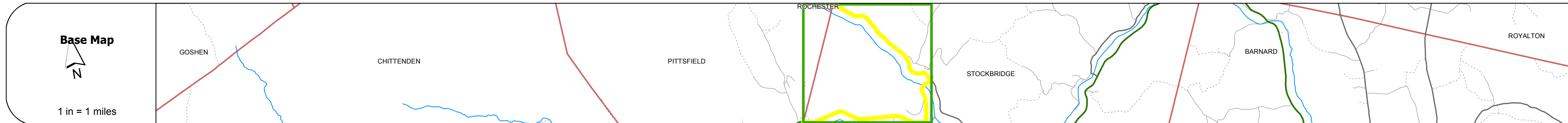
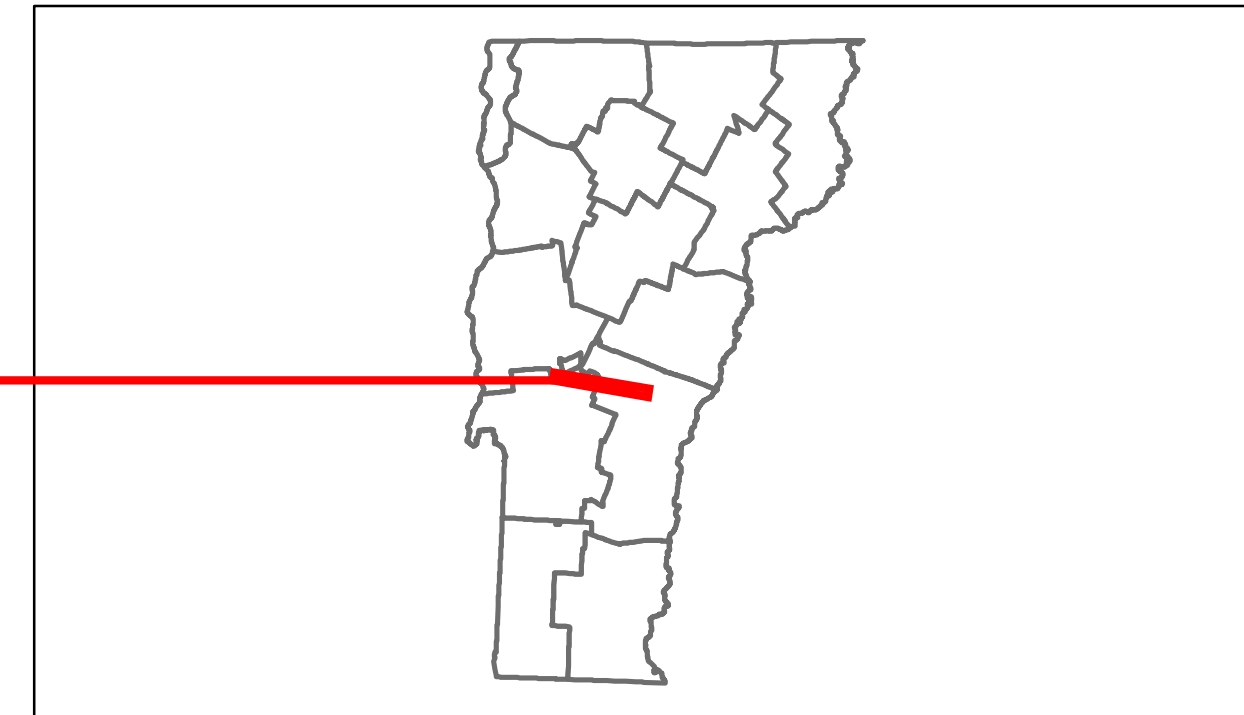


Route Log Progress Chart

DRAFT

Please Note: Errors and Omissions May Exist.
Contact the VTrans Mapping Unit with questions or concerns.

DISTRICT	TOWN	ROUTE
4	STOCKBRIDGE	VT-100



DESCRIPTION BLOCK
<p>Bridge 130: Stringer/multi-beam or girder - 2009 Structure No. 200013013014192 Length: 225' Width: 35.0' Facility Carried: VT 00100 ML Bridge Type: 2 SP CONT CURV GIRD Features Intersected: WHITE RIVER Surface: Bituminous Maintenance/Ownership: State</p> <p>Culvert 131: Culvert - 1978 Structure No. 300013013114191 Length: 12' Width: 39.5' Under Clearance: 5.0' Facility Carried: VT100 Bridge Type: RC BOX Features Intersected: BROOK Surface: Bituminous Maintenance: State</p> <p>Bridge 133: Slab - 1927 Structure No. 300013013314191 Length: 12' Width: 33.3' Under Clearance: 3.0' Facility Carried: VT100 Bridge Type: CONCRETE SLAB Features Intersected: BROOK Surface: Bituminous Maintenance: State</p>

Historic Projects Retreatment, Resurface, Unknown, Bituminous Mix, Skimny Mix, Bituminous Seal, Bituminous Concrete, Gravel, Surface Treated Gravel, Plant Mix, Reclaimed Base and Bituminous Concrete, Concrete	Functional Class 1, 2, 3, 4, 5, 6, 7, 8, 9, 10, 11, 12, 13, 14, 15, 16, 17, 18, 19	Curves curve left, curve right	Road Widths (ft)	Traffic Counters (counter ID)	AADT (count)	Crash Locations Fatal, Injury, Property Damage Only, Unknown Crash Type	Mileage by Functional Class By Sheet 022-1 6 - Rural - Minor Arterial 1.871 013-4 6 - Rural - Minor Arterial 3.261 Total Mileage: 5.093 mi	Mileage by Town By Sheet STOCKBRIDGE - V100-1419 5.093 of 5.093 Total Mileage: 5.093 mi	DISTRICT 4	TOWN STOCKBRIDGE	Date: 04/02/14	ROUTE VT-100 ETE mileage: 94.893 to 99.986
--	--	--	----------------------------	---	------------------------	---	---	---	----------------------	----------------------------	-----------------------	---