Route Log Progress Chart

DRAFT

Please Note: Errors and Omissions May Exist.
Contact the VTrans Mapping Unit with questions or concerns.

DISTRICT	TOWN	ROUTE
4	ROCHESTER	VT-100

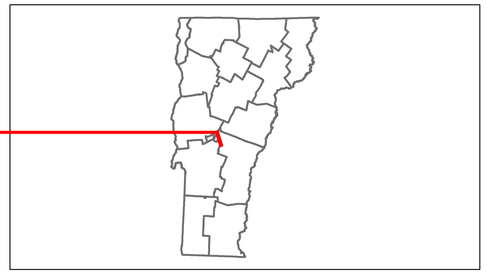

Base Map

1 in = 2,000 feet

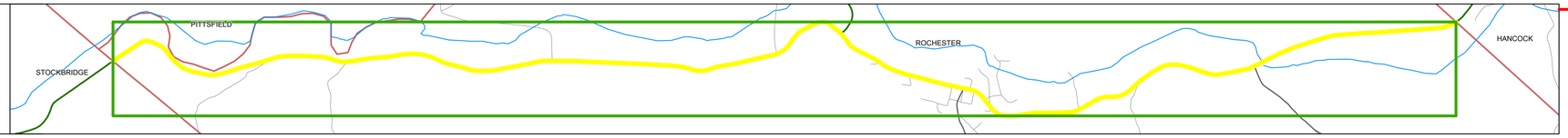

Stick Diagram

- Town Boundary
- Village/UC Boundaries
- District Boundaries
- State/Town Highway Change
- Divided Highway Limits
- Ghost Section Boundary
- FAU Limits
- Streams
- Town Center
- Primary Structures
- Secondary Structures
- Stations (Feet)
- Railroad Crossings
- Divided State Highway
- State Highway
- Divided Class 1 Town Highway
- Class 1 Town Highway

Scale:1in = 2000 FEET

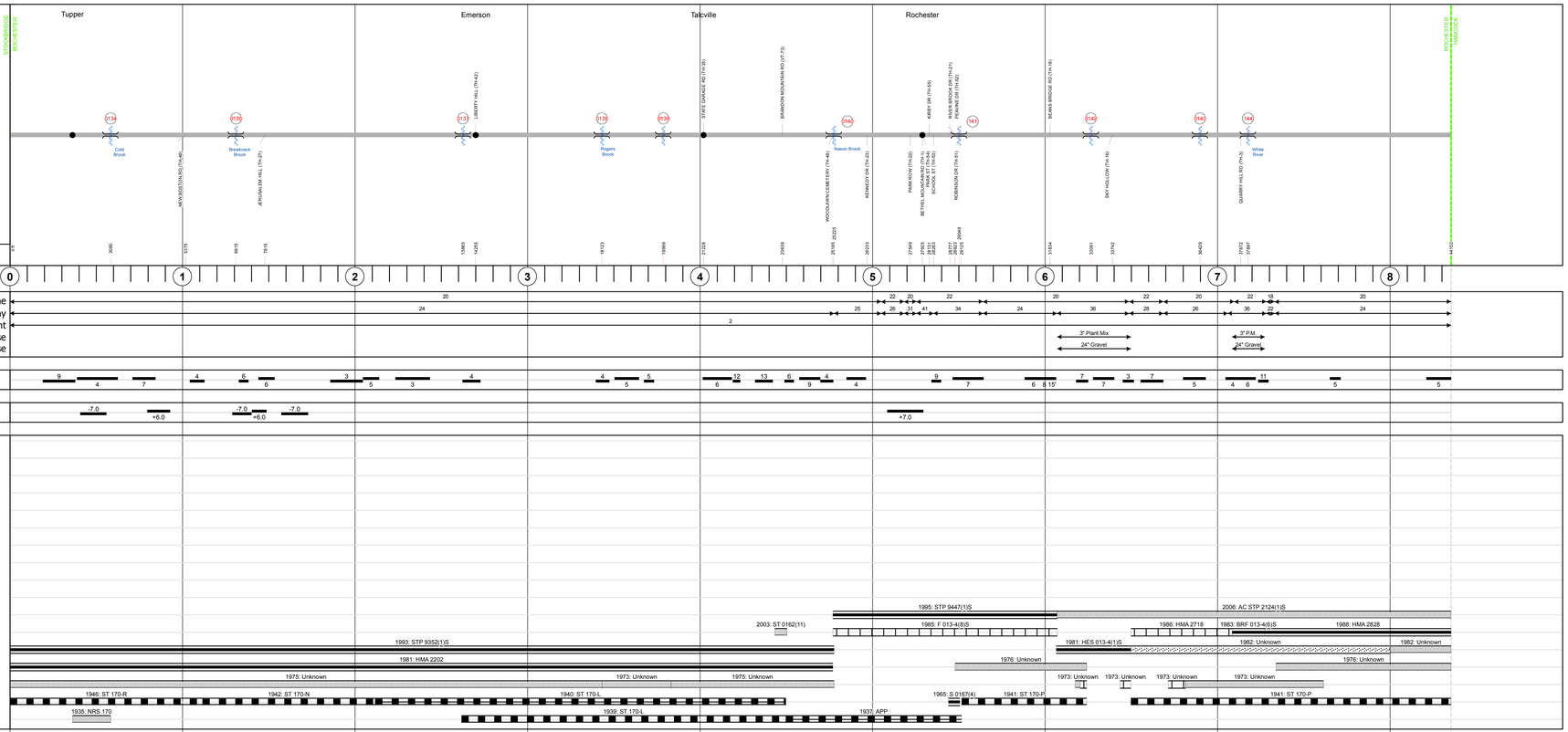

Road Widths

Curves

Grades

Historic Projects

Maintenance Garage

Traffic Counters

Functional Class

Speed Zone

AADT Counts

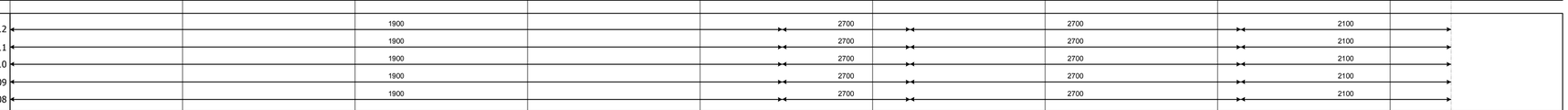

Crash Locations

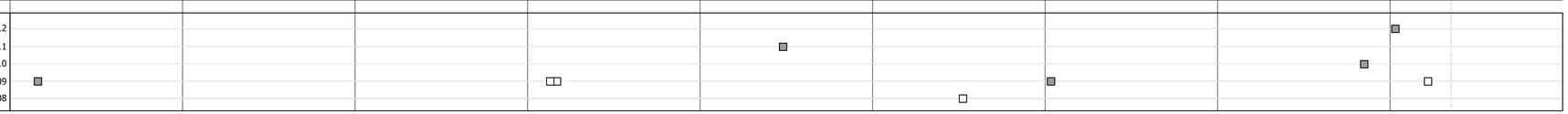

DESCRIPTION BLOCK

Culvert 134:
Culvert - 1978
Structure No. 300013013414151
Length: 9'
Under Clearance: 6.0'
Facility Carried: VT100
Bridge Type: CGMPP
Features Intersected: BROOK
Maintenance: State

Culvert 135:
Culvert - 1927
Structure No. 300013013514151
Length: 12'
Under Clearance: 12.0'
Facility Carried: VT100
Bridge Type: CGMPP
Features Intersected: BREAKNECK BROOK
Maintenance: State

Culvert 137:
Culvert - 1940
Structure No. 300013013714151
Length: 6'
Under Clearance: 6.0'
Facility Carried: VT100
Bridge Type: CGMP
Features Intersected: CATTLE PASS
Maintenance: State

Bridge 138:
Stringer/multi-beam or girder - 1940
Structure No. 300013013814151
Length: 12'
Width: 27.0'
Under Clearance: 5.0'
Facility Carried: VT100
Bridge Type: CONC STL ENCASED
Features Intersected: ROGERS BROOK
Surface: Bituminous
Maintenance: State

Culvert 139:
Culvert - 1940
Structure No. 300013013914151
Length: 6'
Under Clearance: 6.0'
Facility Carried: VT100
Bridge Type: CGMP
Features Intersected: CATTLE PASS
Maintenance: State

Bridge 140:
Frame - 1937
Structure No. 300013014014151
Length: 22'
Width: 30.0'
Under Clearance: 3.5'
Facility Carried: VT100
Bridge Type: CONCRETE SLAB
Features Intersected: NASON BROOK
Surface: Bituminous
Maintenance: State

Bridge 141:
Slab - 1965
Structure No. 200013014114152
Length: 30'
Width: 37.6'
Facility Carried: VT 00100 ML
Bridge Type: CONCRETE SLAB
Features Intersected: BROOK
Surface: Bituminous
Maintenance/Ownership: State

Culvert 142:
Culvert - 1981
Structure No. 300013014214151
Length: 7'
Under Clearance: 7.0'
Facility Carried: VT100
Bridge Type: CGMP
Features Intersected: BROOK
Maintenance: State

Culvert 143:
Culvert - 1941
Structure No. 300013014314151
Length: 6'
Under Clearance: 6.0'
Facility Carried: VT100
Bridge Type: ACCGMP
Features Intersected: BROOK
Maintenance: State

Bridge 144:
Stringer/multi-beam or girder - 1983
Structure No. 200013014414152
Length: 103'
Width: 38.6'
Facility Carried: VT 00100 ML
Bridge Type: WELDED GIRDER
Features Intersected: WHITE RIVER
Surface: Bituminous
Maintenance/Ownership: State

Historic Projects

- Retreatment
- Resurface
- Unknown
- Bituminous Mix
- Skinny Mix
- Bituminous Seal
- Bituminous Concrete
- Bituminous Macadam
- Cold Plane and Bituminous Concrete
- Concrete
- Gravel
- Surface Treated Gravel
- Plant Mix
- Reclaimed Base and Bituminous Concrete

Functional Class

1, 2, 6, 7, 8, 11, 12, 14, 16, 17, 19

Speed Zones

SPEED LIMIT 25, 30, 35, 40, 45, 50, 55, 60, 65

Curves

curve left
curve right

Grades

grade up
grade down

Road Widths

(ft)

Traffic Counters

(counter ID)

AADT

(count)

Crash Locations

- Fatal
- Injury
- Property Damage Only
- Unknown Crash Type

Mileage by Functional Class By Sheet

013-4	6 - Rural - Minor Arterial	8.353

Total Mileage: 8.353 mi

Mileage by Town By Sheet

ROCHESTER - v100-1415	8.353 of 8.353

Total Mileage: 8.353 mi

DISTRICT	TOWN	Date: 04/02/14	ROUTE
4	ROCHESTER	1 of 1 TWN mileage: 0.0 to 8.353	VT-100 ETE mileage: 99.986 to 108.339