Route Log Progress Chart

DRAFT

Please Note: Errors and Omissions May Exist.
Contact the VTrans Mapping Unit with questions or concerns.

DISTRICT	TOWN	ROUTE
3	PLYMOUTH	VT-100

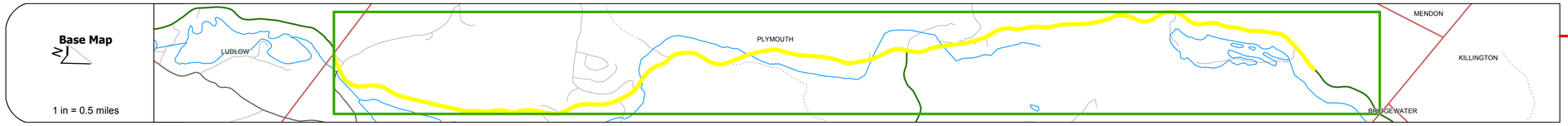

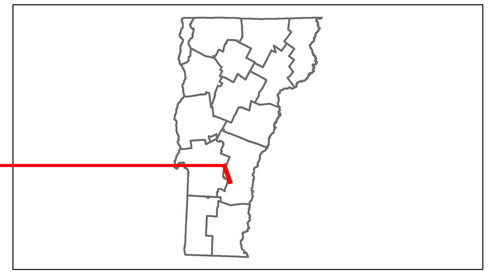

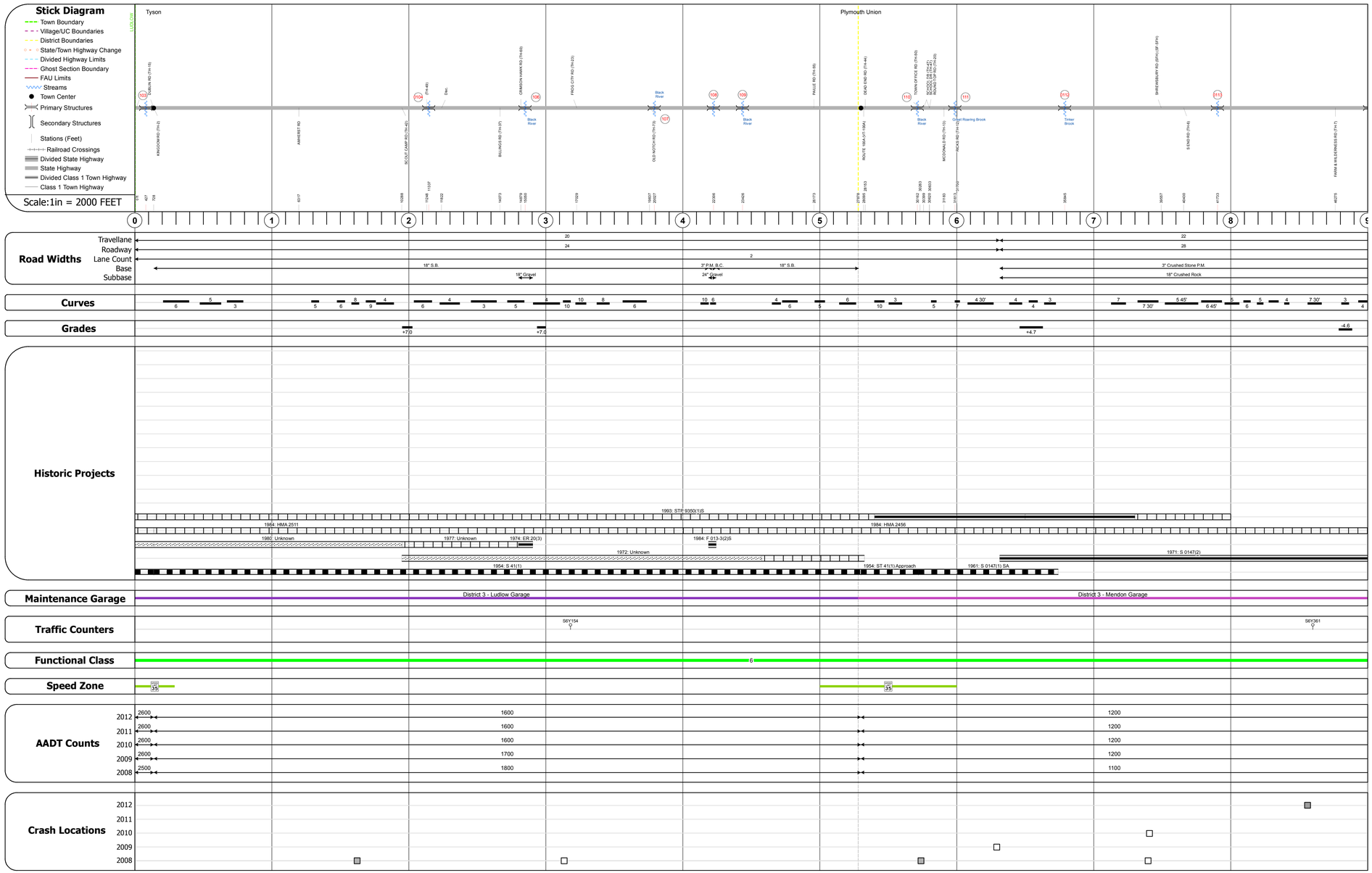

DESCRIPTION BLOCK

Bridge 103:
Tee Beam - 1936
Structure No. 200013010314122
Length: 43'
Width: 31.0'
Facility Carried: VT 00100 ML
Bridge Type: CONCRETE T-BEAM
Features Intersected: PATCH BROOK
Surface: Bituminous
Maintenance/Ownership: State

Culvert 104:
Culvert - 1954
Structure No. 300013010414121
Length: 7'
Under Clearance: 6.0'
Facility Carried: VT100
Bridge Type: R C PIPE
Features Intersected: BROOK
Maintenance: State

Bridge 106:
Slab - 1974
Structure No. 200013010614122
Length: 43'
Width: 35.0'
Facility Carried: VT 00100 ML
Bridge Type: PRESTRESS CONC SLAB
Features Intersected: BLACK RIVER
Surface: Bituminous
Maintenance/Ownership: State

Bridge 107:
Stringer/multi-beam or girder - 1954
Structure No. 200013010714122
Length: 89'
Width: 35.5'
Facility Carried: VT 00100 ML
Bridge Type: ROLLED BEAM
Features Intersected: BLACK RIVER
Surface: Bituminous
Maintenance/Ownership: State

Bridge 108:
Slab - 1983
Structure No. 200013010814122
Length: 28'
Width: 34.0'
Facility Carried: VT 00100 ML
Bridge Type: CONCRETE SLAB
Features Intersected: BROOK
Surface: Bituminous
Maintenance/Ownership: State

Bridge 109:
Tee Beam - 1948
Structure No. 200013010914122
Length: 34'
Width: 26.0'
Facility Carried: VT 00100 ML
Bridge Type: CONCRETE T-BEAM
Features Intersected: BLACK RIVER
Surface: Bituminous
Maintenance/Ownership: State

Bridge 110:
Stringer/multi-beam or girder - 1961
Structure No. 200013011014122
Length: 84'
Width: 30.4'
Facility Carried: VT 00100 ML
Bridge Type: ROLLED BEAM
Features Intersected: BLACK RIVER
Surface: Bituminous
Maintenance/Ownership: State

Bridge 111:
Slab - 1961
Structure No. 200013011114122
Length: 30'
Width: 30.0'
Facility Carried: VT 00100 ML
Bridge Type: CONCRETE SLAB
Features Intersected: BLACK RIVER
Surface: Bituminous
Maintenance/Ownership: State

Culvert 112:
Culvert - 1971
Structure No. 300013011214121
Length: 11'
Under Clearance: 7.0'
Facility Carried: VT100
Bridge Type: CGMPPA
Features Intersected: BROOK
Maintenance: State

Culvert 113:
Culvert - 1971
Structure No. 300013011314121
Length: 8'
Under Clearance: 6.0'
Facility Carried: VT100
Bridge Type: CGMPPA
Features Intersected: BROOK
Maintenance: State

Historic Projects: Retreatment, Resurface, Unknown, Bituminous Mix, Skinny Mix, Bituminous Seal, Bituminous Concrete, Bituminous Macadam, Cold Plane and Bituminous Concrete, Concrete, Gravel, Surface Treated Gravel, Plant Mix, Reclaimed Base and Bituminous Concrete

Functional Class: 1, 2, 6, 7, 8, 11, 12, 14, 16, 17, 19

Speed Zones: 25, 30, 35, 40, 45, 50, 55, 60, 65

Curves: curve left, curve right

Grades: grade up, grade down

Road Widths: (ft)

Traffic Counters: (counter ID)

AADT: (count)

Crash Locations: Fatal, Injury, Property Damage Only, Unknown Crash Type

Mileage by Functional Class By Sheet

013-3	6 - Rural - Minor Arterial	9.000

Total Mileage: 9.000 mi

Mileage by Town By Sheet

PLYMOUTH - V100-1412	9.0 of 9.726

Total Mileage: 9.0 mi

DISTRICT	TOWN	Date: 04/02/14	ROUTE
3	PLYMOUTH	1 of 2 TWN mileage: 0.0 to 9.0	VT-100 ETE mileage: 75.358 to 84.358