

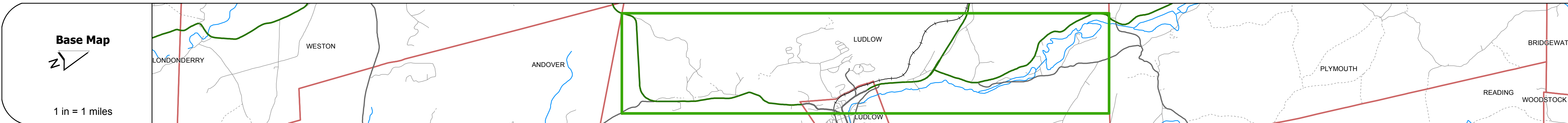
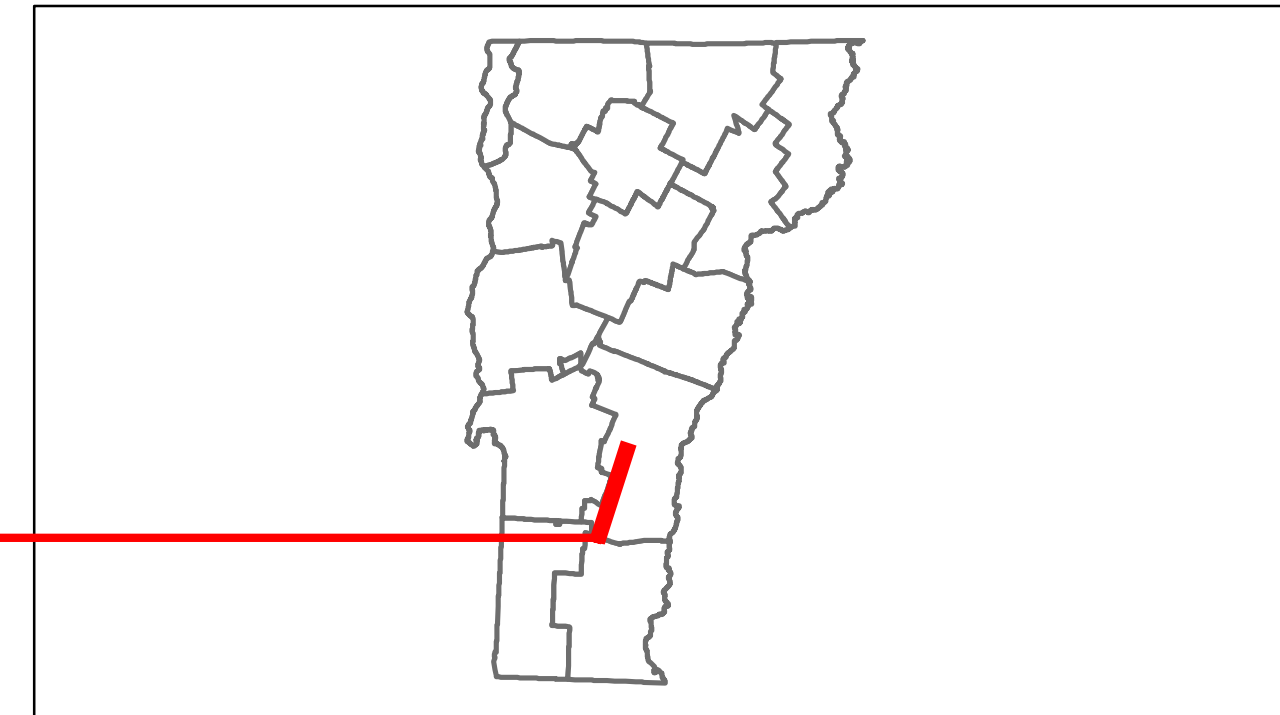


# Route Log Progress Chart






**DRAFT**

Please Note: Errors and Omissions May Exist.  
Contact the VTrans Mapping Unit with questions or concerns.

DISTRICT	TOWN	ROUTE
3	LUDLOW	VT-100



<b>Road Widths</b>	Travellane: 22
	Roadway: 26
	Lane Count: 2
	Base:
	Subbase:



<b>AADT Counts</b>	2012: 2600
	2011: 2600
	2010: 2600
	2009: 2600
	2008: 2500

<b>Crash Locations</b>	2012: 0
	2011: 0
	2010: 1
	2009: 0
	2008: 0

DESCRIPTION BLOCK	

<b>Historic Projects</b> Retreatment, Resurface, Unknown, Bituminous Mix, Skippy Mix, Bituminous Seal, Bituminous Concrete, Surface Treated Gravel, Plant Mix, Reclaimed Base and Bituminous Concrete	<b>Functional Class</b> 1-19, 6-16 <b>Speed Zones</b> 25, 30, 35, 40, 45, 50, 55, 60, 65	<b>Curves</b> curve left, curve right <b>Grades</b> grade up, grade down	<b>Road Widths</b> (ft) <b>Traffic Counters</b> (counter ID)	<b>AADT</b> (count) <b>Crash Locations</b> Fatal, Injury, Property Damage Only, Unknown Crash Type	<b>Mileage by Functional Class By Sheet</b> 013-3 6 - Rural - Minor Arterial 1.304	<b>Mileage by Town By Sheet</b> LUDLOW - V100-1410 1.304 of 10.304	<b>DISTRICT</b> 3	<b>TOWN</b> LUDLOW	Date: 04/02/14 2 of 2 TWN mileage: 9.0 to 10.304	<b>ROUTE</b> VT-100 ETE mileage: 75.888 to 77.192
					<b>Total Mileage: 1.304 mi</b>		<b>Total Mileage: 1.304 mi</b>			