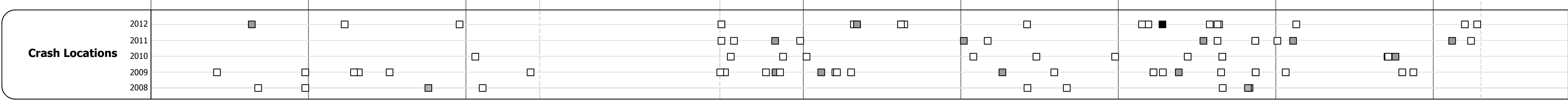

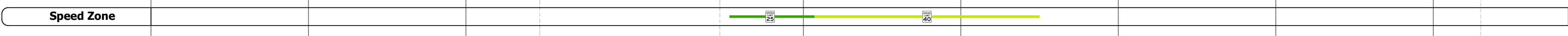




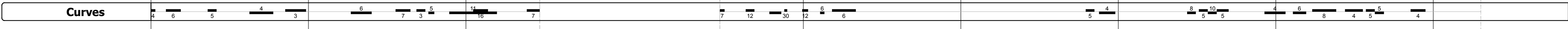
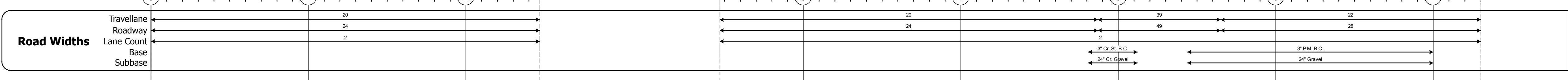
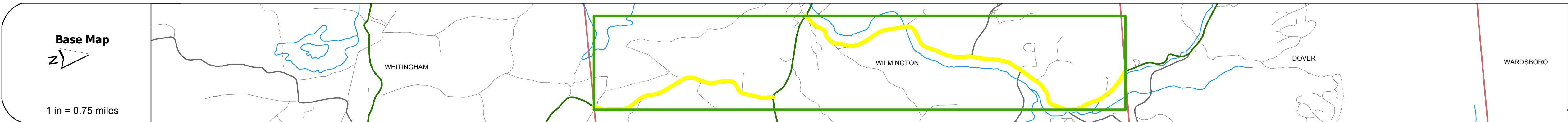
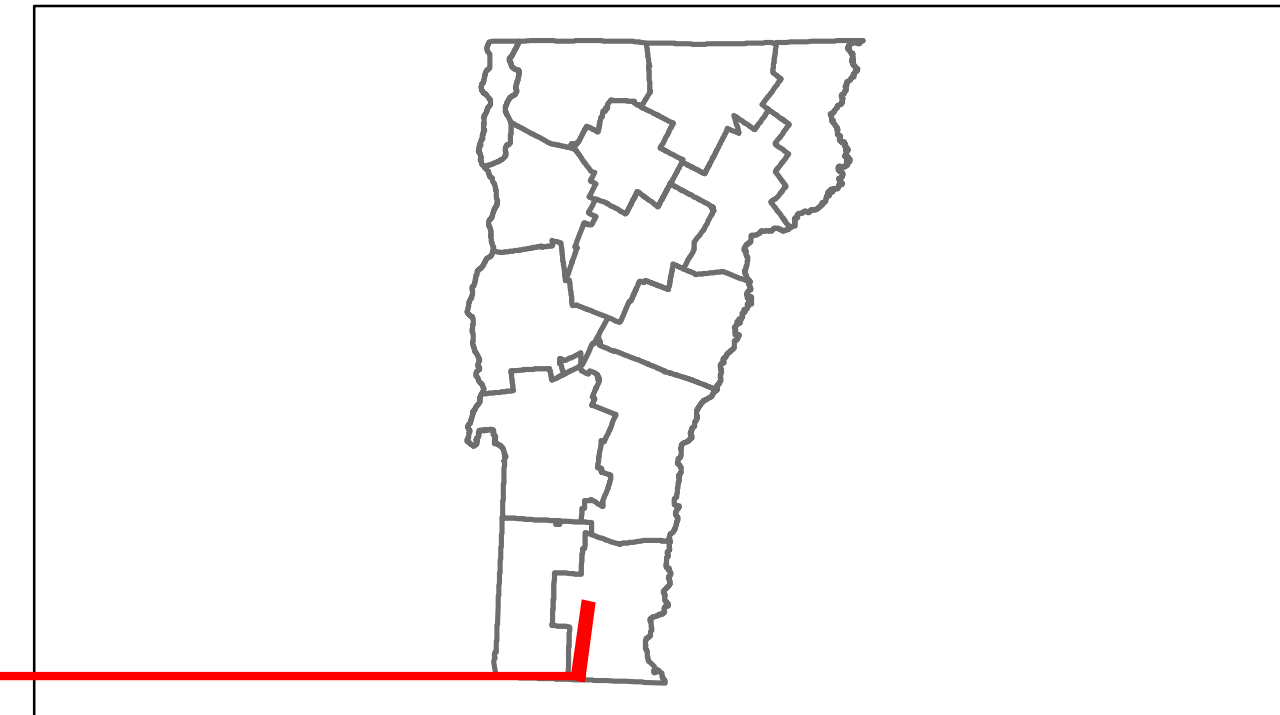




# Route Log Progress Chart

**DRAFT**  
Please Note: Errors and Omissions May Exist.  
Contact the VTrans Mapping Unit with questions or concerns.

DISTRICT	TOWN	ROUTE
1	WILMINGTON	VT-100



## DESCRIPTION BLOCK

**Culvert 46:** 1950  
Structure No. 300013004613221  
Length: 6'  
Under Clearance: 4.0'  
Facility Carried: VT100  
Bridge Type: ACCGMP  
Features Intersected: BROOK  
Maintenance: State

**Culvert 47:** 1950  
Structure No. 300013004713221  
Length: 11'  
Under Clearance: 7.0'  
Facility Carried: VT100  
Bridge Type: CGMPFA  
Features Intersected: BROOK  
Maintenance: State

**Bridge 50:**  
Slab - 1939  
Structure No. 300013005013221  
Length: 20'  
Width: 29.6'  
Under Clearance: 10.0'  
Facility Carried: VT100  
Bridge Type: CONCRETE SLAB  
Features Intersected: BROOK  
Surface: Bituminous  
Maintenance: State

**Bridge 51:**  
Tee Beam - 1933  
Structure No. 200013005113222  
Length: 107'  
Width: 36.0'  
Facility Carried: VT 00100 ML  
Bridge Type: 2 SP TBM WID W RLDBM  
Features Intersected: N. BR. DEERFIELD RIVER  
Surface: Bituminous  
Maintenance/Ownership: State

**Bridge 53:**  
Slab - 1967  
Structure No. 200013005313222  
Length: 23'  
Width: 56.0'  
Facility Carried: VT 00100 ML  
Bridge Type: CONCRETE SLAB  
Features Intersected: COLD BROOK  
Surface: Bituminous  
Maintenance/Ownership: State

**Culvert 54:** 1954  
Structure No. 300013005413221  
Length: 14'  
Under Clearance: 9.0'  
Facility Carried: VT100  
Bridge Type: R C BOX  
Features Intersected: BROOK  
Maintenance: State

**Culvert 55:** 1938  
Structure No. 300013005513221  
Length: 14'  
Under Clearance: 9.0'  
Facility Carried: VT100  
Bridge Type: R C BOX  
Features Intersected: BROOK  
Maintenance: State

Historic Projects	Functional Class	Curves	Road Widths	AADT	Mileage by Functional Class By Sheet	Mileage by Town By Sheet	DISTRICT	TOWN	Date: 04/02/14	ROUTE
<ul style="list-style-type: none"> <li>Retreatment</li> <li>Resurface</li> <li>Unknown</li> <li>Bituminous Mix</li> <li>Skimny Mix</li> <li>Bituminous Seal</li> <li>Gravel</li> <li>Surface Treated Gravel</li> <li>Plant Mix</li> <li>Reclaimed Base and Bituminous Concrete</li> <li>Concrete</li> </ul>	<ul style="list-style-type: none"> <li>1</li> <li>2</li> <li>3</li> <li>4</li> <li>5</li> <li>6</li> <li>7</li> <li>8</li> <li>9</li> <li>10</li> <li>11</li> <li>12</li> <li>13</li> <li>14</li> <li>15</li> <li>16</li> <li>17</li> <li>18</li> <li>19</li> </ul>	<ul style="list-style-type: none"> <li>curve left</li> <li>curve right</li> </ul>	<ul style="list-style-type: none"> <li>ft</li> </ul>	<ul style="list-style-type: none"> <li>count</li> </ul>	013-1 6 - Rural - Minor Arterial 7.359	WILMINGTON - V100-1322 Ghost Section - VT-9 (4.158 to 3.015) 7.302 of 7.302 1.143	1	WILMINGTON	1 of 1 TWN mileage: 0.0 to 7.302	VT-100 ETE mileage: 24.52 to 31.822
Total Mileage: 7.302 mi						Total Mileage: 7.302 mi				