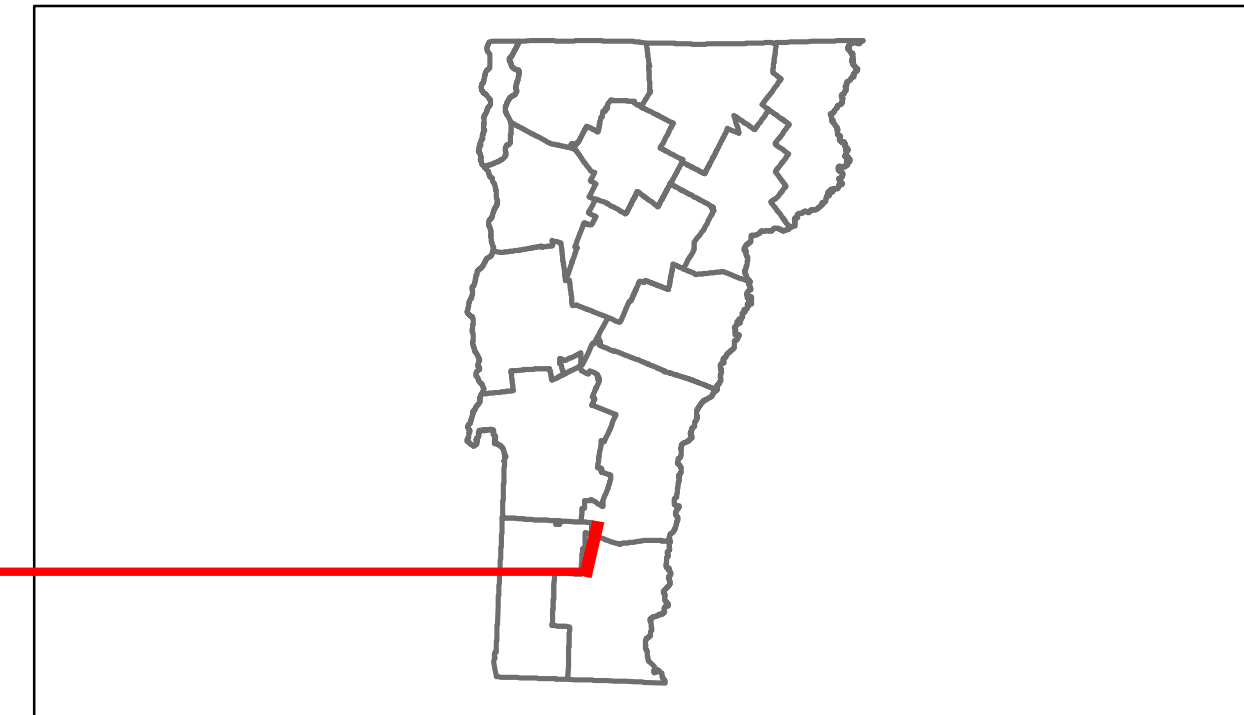


DISTRICT	TOWN	ROUTE
2	LONDONDERRY	VT-100




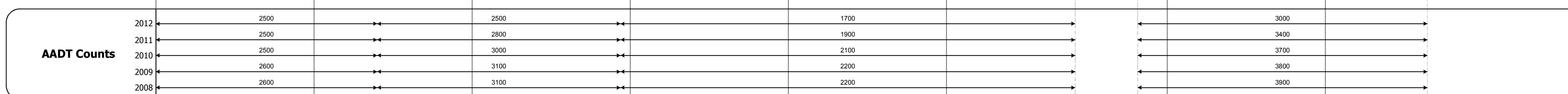




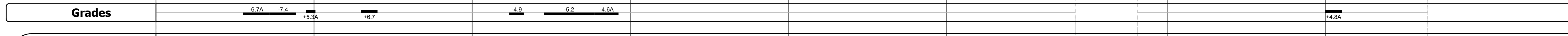
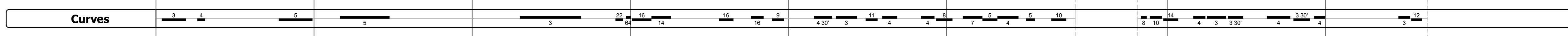
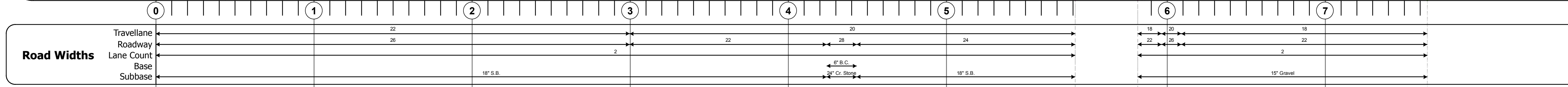
DESCRIPTION BLOCK

Culvert 86:
Culvert - 1956
Structure No. 300013008613101
Length: 6'
Under Clearance: 6.0'
Facility Carried: VT100
Bridge Type: CGMP
Features Intersected: CATTLE PASS
Maintenance: State

Bridge 87:
Stringer/multi-beam or girder - 1956
Structure No. 200013008713102
Length: 69'
Width: 33.0'
Facility Carried: VT 00100 ML
Bridge Type: ROLLED BEAM
Features Intersected: COOK BROOK
Surface: Bituminous
Maintenance/Ownership: State

Bridge 90:
Stringer/multi-beam or girder - 1936
Structure No. 200013009013102
Length: 171'
Width: 30.0'
Facility Carried: VT 00100 ML
Bridge Type: 2 SP ROLLED BEAM
Features Intersected: WEST RIVER
Surface: Bituminous
Maintenance/Ownership: State

Bridge 91:
Stringer/multi-beam or girder - 2000
Structure No. 200013009113102
Length: 234'
Width: 33.5'
Facility Carried: VT 00100 ML
Bridge Type: 2 SP CONT WELD PL GD
Features Intersected: WEST RIVER
Surface: Bituminous
Maintenance/Ownership: State



Historic Projects Retreatment, Resurface, Unknown, Bituminous Mix, Skippy Mix, Bituminous Seal, Bituminous Concrete, Gravel, Surface Treated Gravel, Plant Mix, Reclaimed Base and Bituminous Concrete, Concrete	Functional Class 1, 2, 3, 4, 5, 6, 7, 8, 9, 10, 11, 12, 13, 14, 15, 16, 17, 18, 19	Curves curve left, curve right	Road Widths (ft)	Traffic Counters (counter ID)	AADT (count)	Crash Locations Fatal, Injury, Property Damage Only, Unknown Crash Type	Mileage by Functional Class By Sheet 013-2 6 - Rural - Minor Arterial 7.646	Mileage by Town By Sheet LONDONDERRY - V100-1310 Ghost Section - VT-11 (1.922 to 2.318) 7.646 of 7.646 0.396	DISTRICT 2	TOWN LONDONDERRY	Date: 04/02/14	ROUTE VT-100 ETE mileage: 50.635 to 58.281
							Total Mileage: 7.646 mi	Total Mileage: 7.646 mi	1 of 1 TWN mileage: 0.0 to 7.646			