

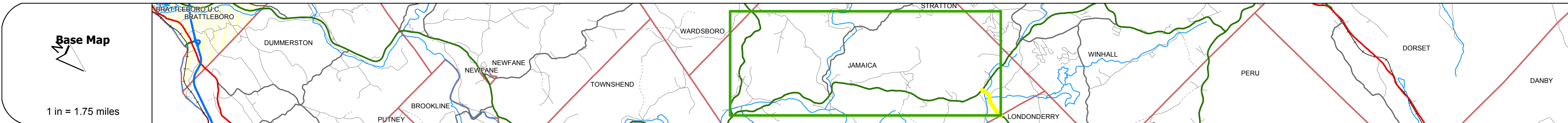
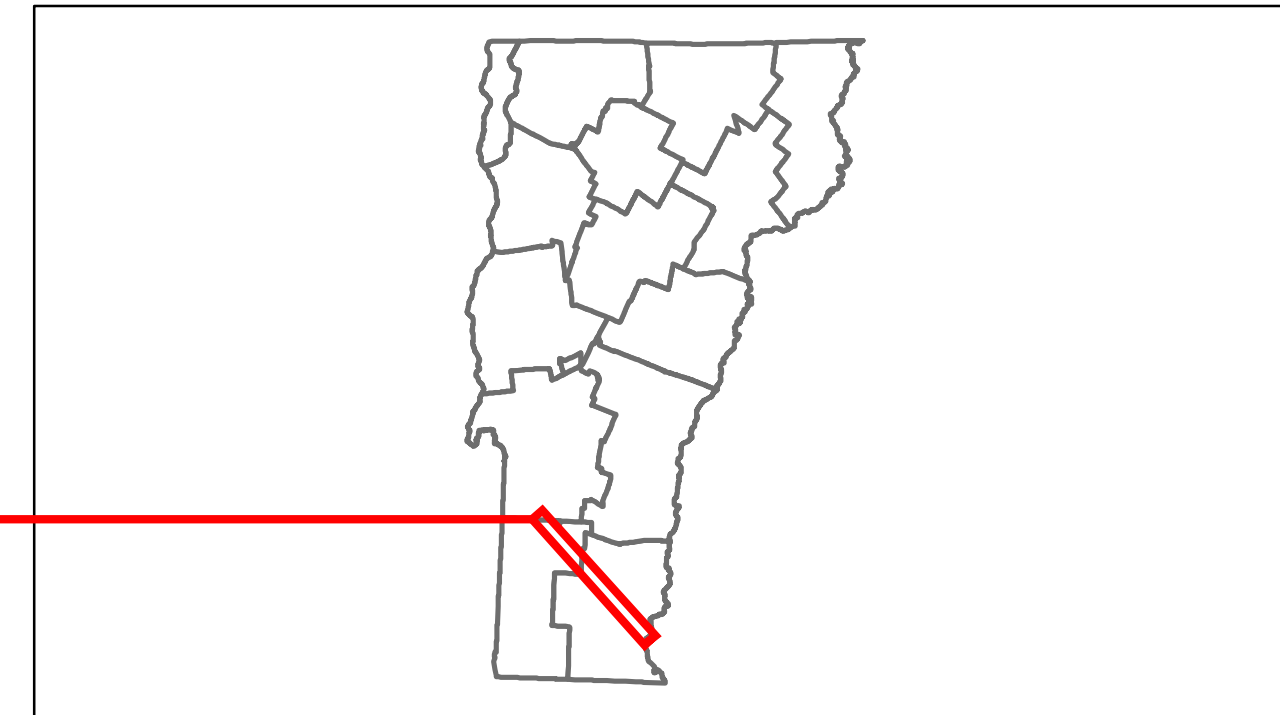


# Route Log Progress Chart

**DRAFT**

Please Note: Errors and Omissions May Exist.  
Contact the VTrans Mapping Unit with questions or concerns.


DISTRICT	TOWN	ROUTE
2	JAMAICA	VT-100



**Stick Diagram**

- Town Boundary
- Village/UC Boundaries
- District Boundaries
- State/Town Highway Change
- Divided Highway Limits
- Ghost Section Boundary
- FAU Limits
- Streams
- Town Center
- Primary Structures
- Secondary Structures
- Stations (Feet)
- Railroad Crossings
- Divided State Highway
- State Highway
- Divided Class 1 Town Highway
- Class 1 Town Highway

Scale: 1in = 2000 FEET



<b>Road Widths</b>	Travellane	20'
Roadway	26'	
Lane Count	2	
Base	18'	
Subbase		

<b>Curves</b>	8'	4'	4'
---------------	----	----	----

<b>Grades</b>	+8.2
---------------	------

<b>Historic Projects</b>	<p>1991: F 013-209(S)</p> <p>1981: FR 013-24(S)</p> <p>1973: Unknown</p> <p>1966: S 73(1)</p> <p>1938: ST 239</p>
--------------------------	---

<b>Maintenance Garage</b>	District 2 - Londonderry Garage
---------------------------	---------------------------------

<b>Traffic Counters</b>	
-------------------------	--

<b>Functional Class</b>	6
-------------------------	---

<b>Speed Zone</b>	
-------------------	--

<b>AADT Counts</b>	2012: 2500
2011: 2500	
2010: 2500	
2009: 2600	
2008: 2600	

<b>Crash Locations</b>	<p>2012: [ ] [ ] [ ]</p> <p>2011: [ ] [ ] [ ]</p> <p>2010: [ ] [ ] [ ]</p> <p>2009: [ ] [ ] [ ]</p> <p>2008: [ ] [ ] [ ]</p>
------------------------	--

## DESCRIPTION BLOCK

<p><b>Historic Projects</b></p> <ul style="list-style-type: none"> <li>Retreatment</li> <li>Resurface</li> <li>Unknown</li> <li>Bituminous Mix</li> <li>Skippy Mix</li> <li>Bituminous Seal</li> <li>Gravel</li> <li>Surface Treated Gravel</li> <li>Plant Mix</li> <li>Reclaimed Base and Bituminous Concrete</li> <li>Concrete</li> </ul>	<p><b>Functional Class</b></p> <p>1 2 3 4 5 6 7 8 9 10 11 12 13 14 15 16 17 18 19</p> <p><b>Speed Zones</b></p> <p>25 30 35 40 45 50 55 60 65</p>	<p><b>Curves</b></p> <ul style="list-style-type: none"> <li>curve left</li> <li>curve right</li> </ul> <p><b>Grades</b></p> <ul style="list-style-type: none"> <li>grade up</li> <li>grade down</li> </ul>	<p><b>Road Widths</b></p> <p>(ft)</p> <p><b>Traffic Counters</b></p> <p>(counter ID)</p>	<p><b>AADT</b></p> <p>(count)</p> <p><b>Crash Locations</b></p> <ul style="list-style-type: none"> <li>Fatal</li> <li>Injury</li> <li>Property Damage Only</li> <li>Unknown Crash Type</li> </ul>	<p><b>Mileage by Functional Class By Sheet</b></p> <p>013-2 6 - Rural - Minor Arterial 3.692</p> <p><b>Total Mileage: 3.692 mi</b></p>	<p><b>Mileage by Town By Sheet</b></p> <p>JAMAICA - V100-1309 3.692 of 12.692</p> <p>Ghost Section - VT-30 (0.679 to 8.815) 8.136</p> <p><b>Total Mileage: 3.692 mi</b></p>	<p><b>DISTRICT</b></p> <p>2</p>	<p><b>TOWN</b></p> <p>JAMAICA</p>	<p><b>Date: 04/02/14</b></p> <p><b>2 of 2</b></p> <p>TWN mileage: 9.0 to 4.556</p>	<p><b>ROUTE</b></p> <p>VT-100</p> <p>ETE mileage: 55.079 to 58.771</p>
---	---	--	--	---	--	---	---------------------------------	-----------------------------------	--	--