







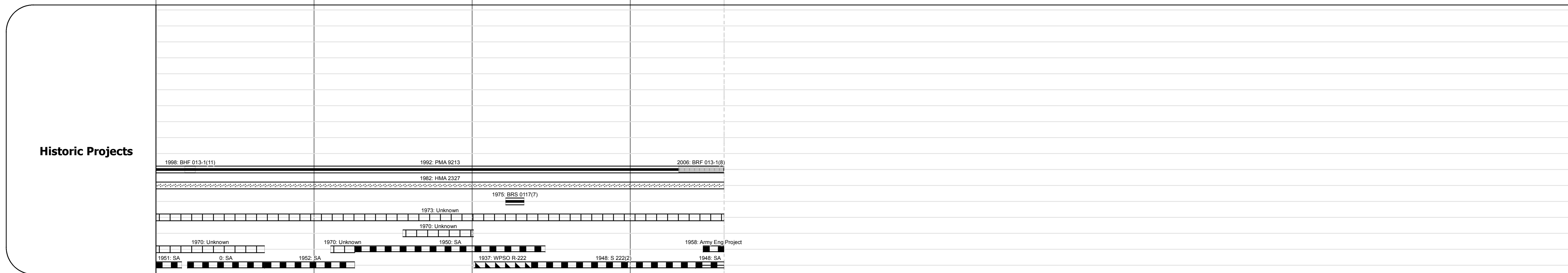



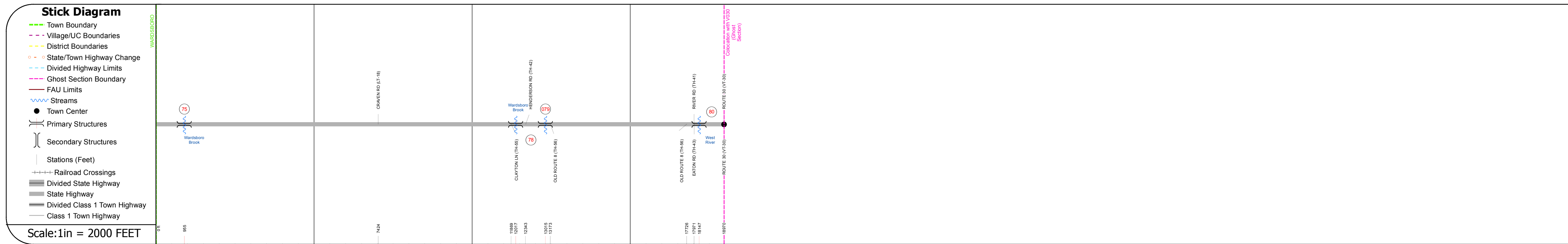
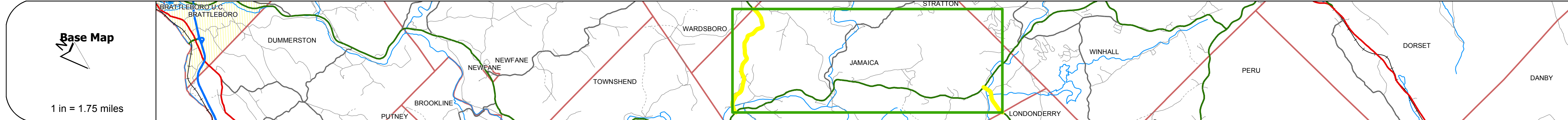
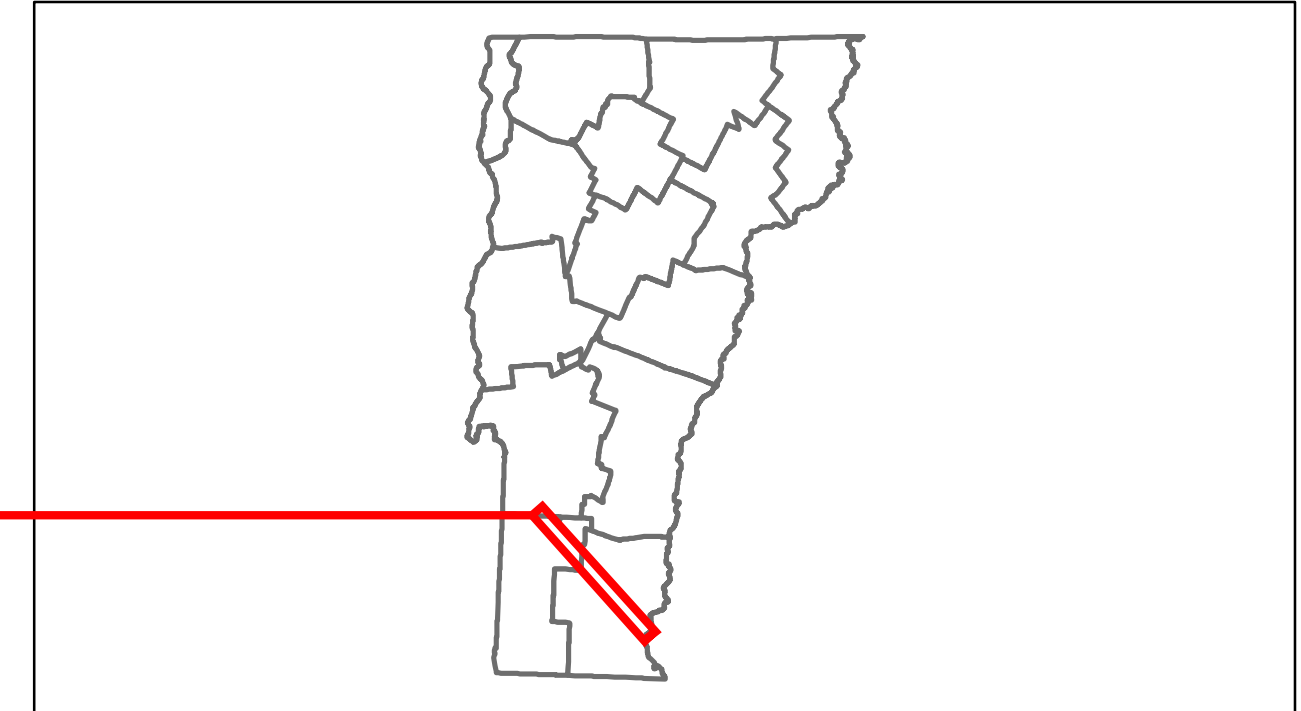


Route Log Progress Chart

DRAFT

Please Note: Errors and Omissions May Exist.
Contact the VTTrans Mapping Unit with questions or concerns.

| DISTRICT | TOWN | ROUTE |
|----------|---------|--------|
| 2 | JAMAICA | VT-100 |



| DESCRIPTION BLOCK | |
|--|--|
| Bridge 75: Stringer/multi-beam or girder - 1939 Structure No. 200013007513092 Length: 205' Width: 33.4' Facility Carried: VT 00100 ML Bridge Type: 3 SPAN CONT WLD GIR Features Intersected: WARDSBORO BROOK Surface: Bituminous Maintenance/Ownership: State | |
| Bridge 76: Stringer/multi-beam or girder - 1937 Structure No. 200013007813092 Length: 170' Width: 29.5' Facility Carried: VT 00100 ML Bridge Type: MABEY BRIDGE Features Intersected: WARDSBORO BROOK Surface: Other Maintenance/Ownership: State | |
| Culvert 79: Culvert - 1947 Structure No. 300013007913091 Length: 9' Under Clearance: 6.0' Facility Carried: VT100 Bridge Type: R C BOX Features Intersected: BROOK Maintenance: State | |
| Bridge 80: Truss - thru - 2006 Structure No. 200013008013092 Length: 267' Height: 15.0' Width: 32.4' Weight Limit: 0 Facility Carried: VT 00100 ML Bridge Type: GALV. THRU TRUSS Features Intersected: WEST RIVER Surface: Bituminous Maintenance/Ownership: State | |
| Bridge 81: Stringer/multi-beam or girder - 1936 Structure No. 200013008113092 Length: 84' Width: 28.5' Facility Carried: VT 00100 ML Bridge Type: ROLLED BEAM Features Intersected: WINHALL RIVER Surface: Bituminous Maintenance/Ownership: State | |
| Culvert 82: Culvert - 1956 Structure No. 300013008213091 Length: 6' Under Clearance: 6.0' Facility Carried: VT100 Bridge Type: ACCGMP Features Intersected: MILL BROOK Maintenance: State | |
| Bridge 83: Stringer/multi-beam or girder - 1956 Structure No. 200013008313092 Length: 69' Width: 33.0' Facility Carried: VT 00100 ML Bridge Type: ROLLED BEAM Features Intersected: MILL BROOK Surface: Bituminous Maintenance/Ownership: State | |

| Historic Projects | Functional Class | Curves | Road Widths | AADT | Mileage by Functional Class By Sheet | Mileage by Town By Sheet | DISTRICT | TOWN | Date: 04/02/14 | ROUTE | |
|---|---|---|--|---|--|---|----------|---------|-----------------------------------|---|--|
| <ul style="list-style-type: none"> Retreatment Resurface Unknown Bituminous Mix Skimny Mix Bituminous Seal Gravel Surface Treated Gravel Plant Mix Reclaimed Base and Bituminous Concrete Concrete | <ul style="list-style-type: none"> 1 2 3 4 5 6 7 8 9 10 11 12 13 14 15 16 17 18 19 | <ul style="list-style-type: none"> curve left curve right | <ul style="list-style-type: none"> ft | <ul style="list-style-type: none"> (count) | <ul style="list-style-type: none"> 013-2 6 - Rural - Minor Arterial 5,407 013-1 6 - Rural - Minor Arterial 3,593 | <ul style="list-style-type: none"> JAMAICA - v100-1309 9.0 of 12.692 Ghost Section - VT-30 (0.679 to 8.815) 8.136 | 2 | JAMAICA | 1 of 2 TWN mileage: 0.0 to 9.0 | VT-100 ETE mileage: 46.079 to 55.079 | |
| Total Mileage: 9.000 mi | | | | | | Total Mileage: 9.0 mi | | | | | |