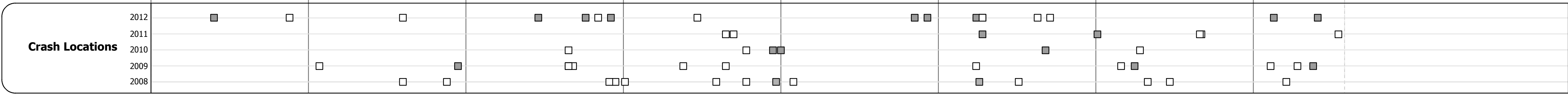
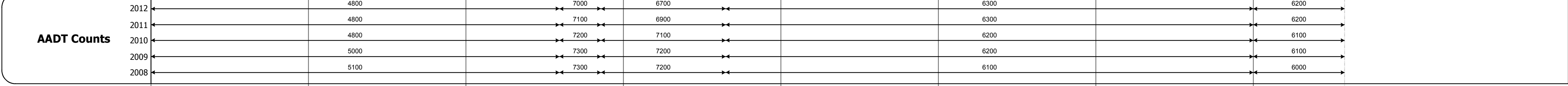


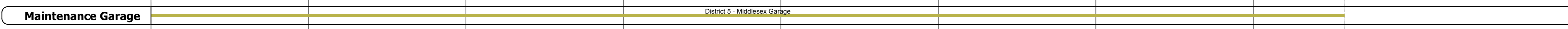
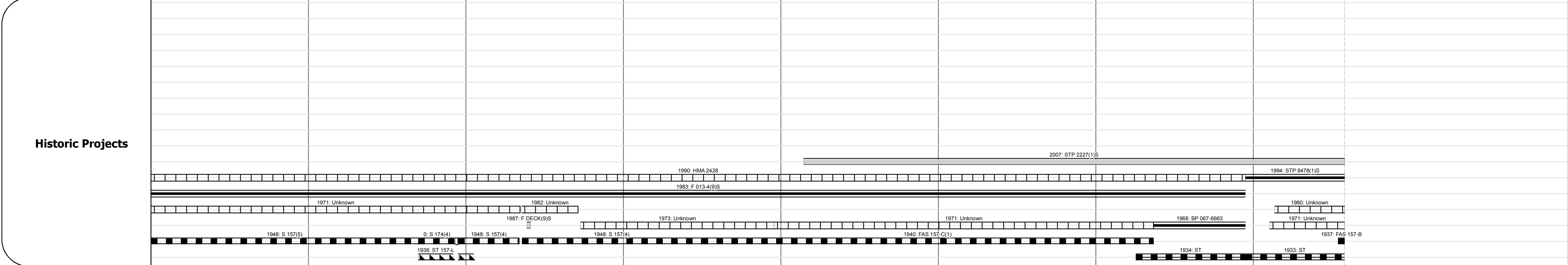

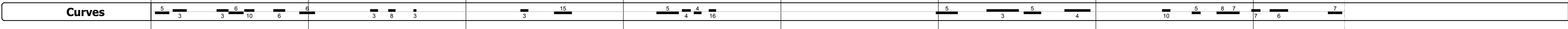
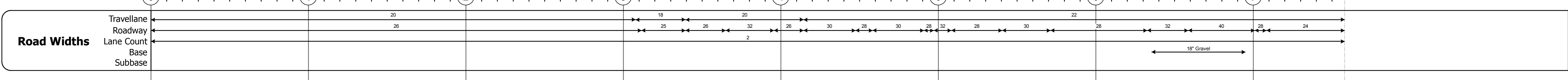
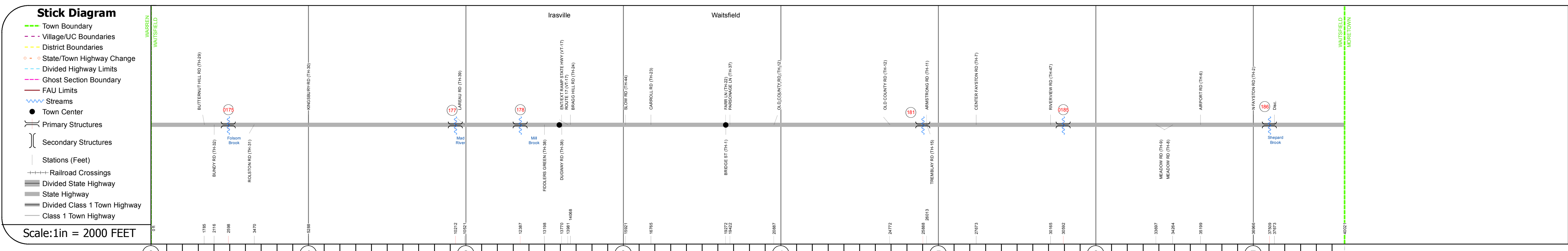
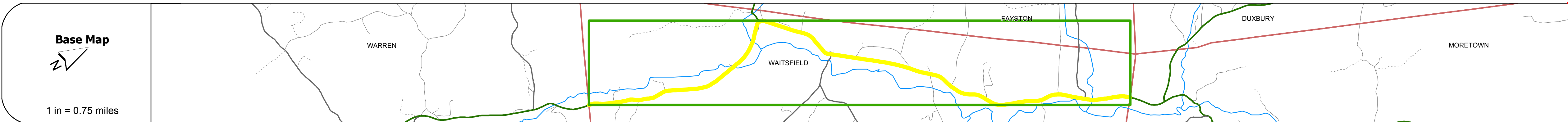
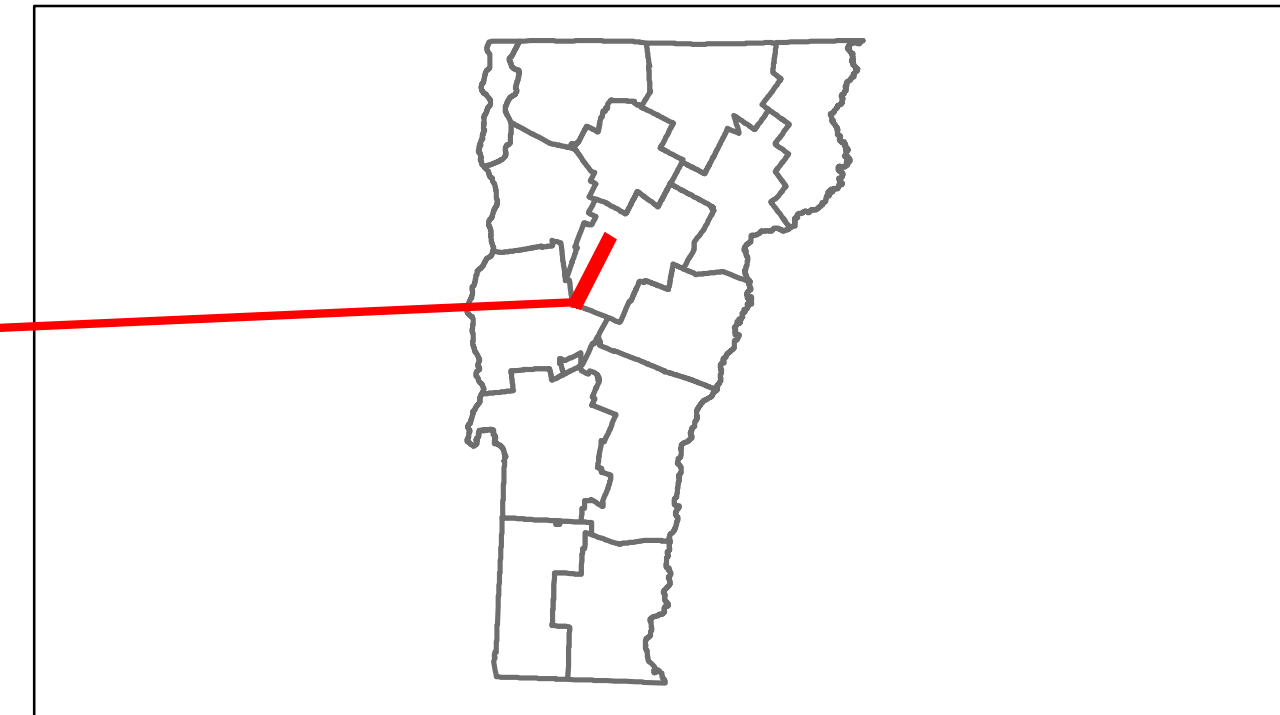




Route Log Progress Chart

DRAFT
Please Note: Errors and Omissions May Exist.
Contact the VTrans Mapping Unit with questions or concerns.

DISTRICT	TOWN	ROUTE
6	WAITSFIELD	VT-100



DESCRIPTION BLOCK
<p>Culvert 175: Culvert - 1971 Structure No. 300013017512161 Length: 12' Under Clearance: 8.58' Facility Carried: VT100 Bridge Type: CGMPPA Features Intersected: CHARLES FOLSOM BRK. Maintenance: State</p> <p>Bridge 177: Stringer/multi-beam or girder - 1938 Structure No. 200013017712162 Length: 168' Width: 22.6' Facility Carried: VT 00100 ML Bridge Type: 2 SPN ROLLED BEAM Features Intersected: MAD RIVER Surface: Bituminous Maintenance/Ownership: State</p> <p>Bridge 178: Stringer/multi-beam or girder - 1938 Structure No. 200013017812162 Length: 69' Width: 30.3' Facility Carried: VT 00100 ML Bridge Type: ROLLED BEAM Features Intersected: MILL BROOK Surface: Bituminous Maintenance/Ownership: State</p> <p>Bridge 181: Slab - 1940 Structure No. 200013018112162 Length: 25' Width: 26.2' Facility Carried: VT 00100 ML Bridge Type: CONCRETE SLAB Features Intersected: BROOK Surface: Bituminous Maintenance/Ownership: State</p> <p>Culvert 185: Culvert - 1948 Structure No. 300013018512161 Length: 9' Under Clearance: 6.0' Facility Carried: VT100 Bridge Type: R C BOX Features Intersected: BROOK Maintenance: State</p> <p>Bridge 186: Stringer/multi-beam or girder - 1938 Structure No. 200013018612162 Length: 84' Width: 27.6' Facility Carried: VT 00100 ML Bridge Type: ROLLED BEAM Features Intersected: SHEPARD BROOK Surface: Bituminous Maintenance/Ownership: State</p>

Historic Projects	Functional Class	Curves	Road Widths	AADT	Mileage by Functional Class By Sheet	Mileage by Town By Sheet	DISTRICT	TOWN	Date: 04/02/14	ROUTE
<ul style="list-style-type: none"> Retreatment Resurface Unknown Bituminous Mix Skimny Mix Bituminous Seal Gravel Surface Treated Gravel Plant Mix Reclaimed Base and Bituminous Concrete Concrete 	<ul style="list-style-type: none"> 1 2 3 4 5 6 7 8 9 10 11 12 13 14 15 16 17 18 19 	<ul style="list-style-type: none"> curve left curve right 	<ul style="list-style-type: none"> (ft) 	<ul style="list-style-type: none"> (count) 	013-4 6 - Rural - Minor Arterial 7.580	WAITSFIELD - v100-1216 7.58 of 7.58	6	WAITSFIELD	1 of 1 TWN mileage: 0.0 to 7.58	VT-100 ETE mileage: 126.885 to 134.465
Total Mileage: 7.580 mi						Total Mileage: 7.58 mi				