

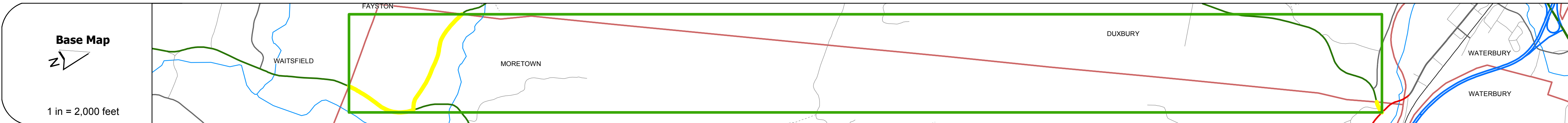
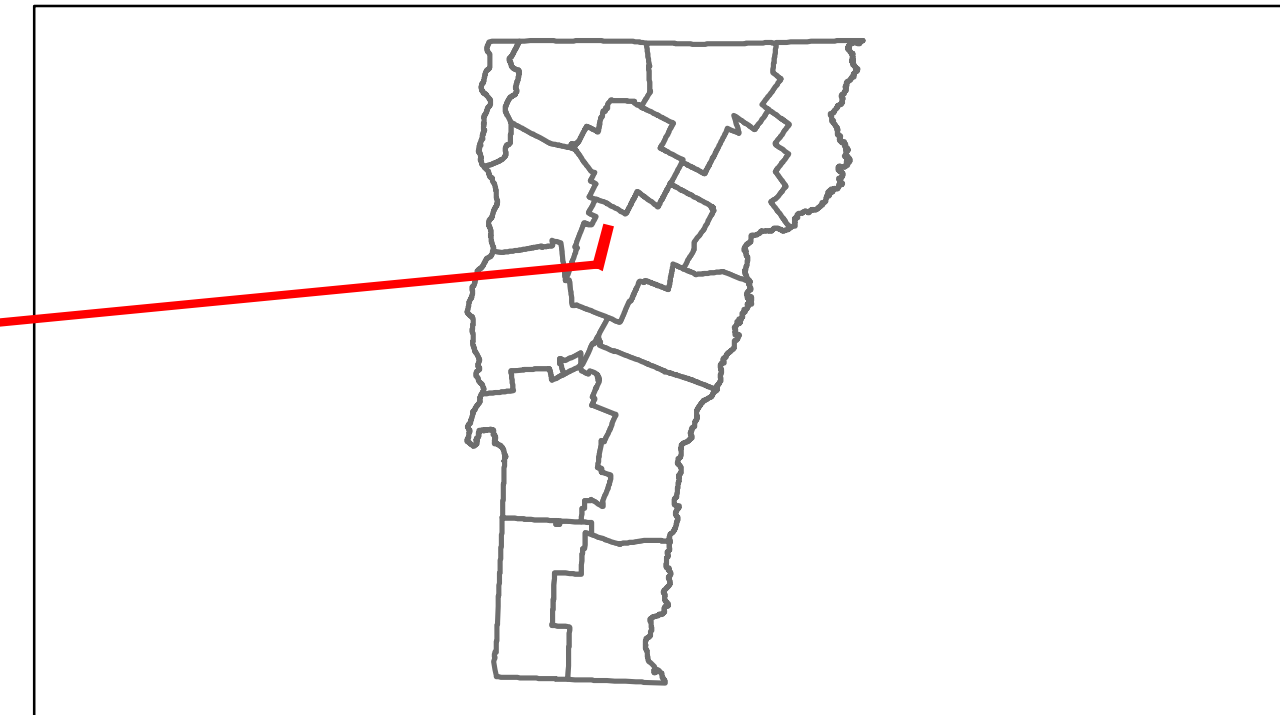


# Route Log Progress Chart


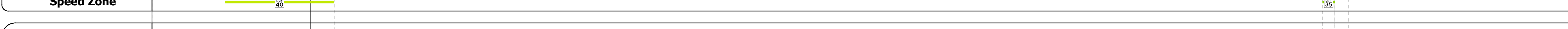







**DRAFT**

Please Note: Errors and Omissions May Exist.  
Contact the VTrans Mapping Unit with questions or concerns.

DISTRICT	TOWN	ROUTE
6	MORETOWN	VT-100



## DESCRIPTION BLOCK



<b>Historic Projects</b> Retreatment, Resurface, Unknown, Bituminous Mix, Skippy Mix, Bituminous Seal, Bituminous Concrete, Surface Treated Gravel, Plant Mix, Reclaimed Base and Bituminous Concrete, Concrete	<b>Functional Class</b> 1, 2, 3, 4, 5, 6, 7, 8, 9, 10, 11, 12, 13, 14, 15, 16, 17, 18, 19	<b>Curves</b> curve left, curve right	<b>Road Widths</b> (ft)	<b>AADT</b> (count)	<b>Mileage by Functional Class By Sheet</b> 013-4 6 - Rural - Minor Arterial 1.227	<b>Mileage by Town By Sheet</b> MORETOWN - V100-1212 Ghost Section - US-2 (0.086 to 0.000) 1.227 of 1.227 0.086	<b>DISTRICT</b> 6	<b>TOWN</b> MORETOWN	<b>Date:</b> 04/02/14	<b>ROUTE</b> VT-100 ETE mileage: 134.465 to 135.692	
<b>Total Mileage: 1.227 mi</b>						<b>Total Mileage: 1.227 mi</b>					
<b>1 of 1</b> TWN mileage: 0.0 to 1.227									<b>1 of 1</b> ETE mileage: 134.465 to 135.692		