


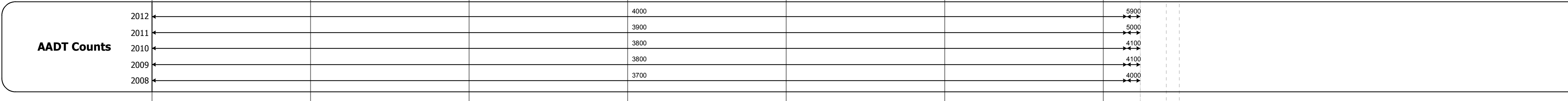





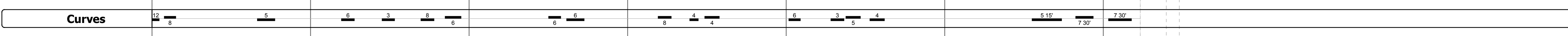
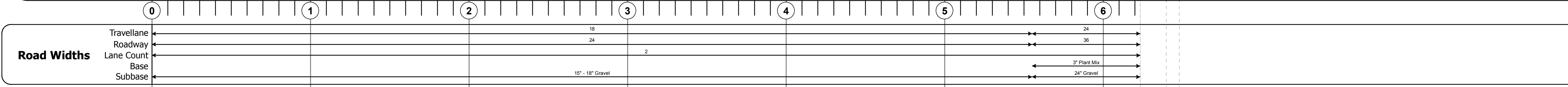
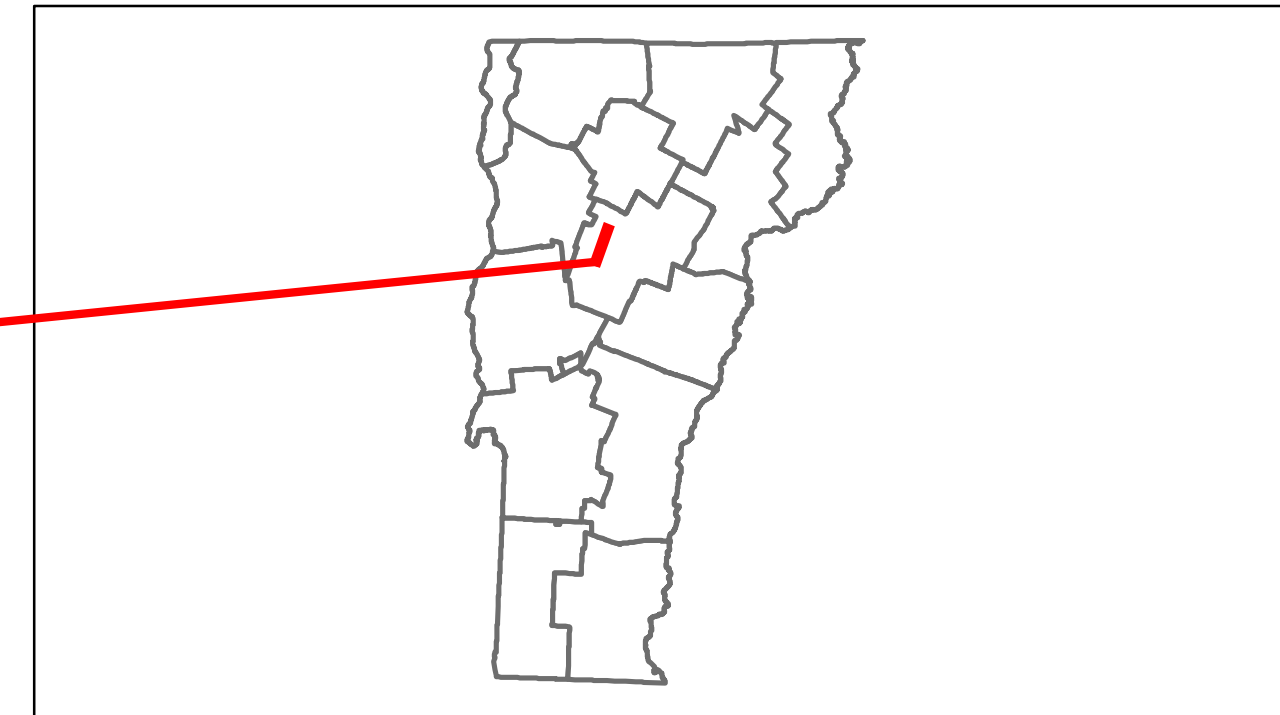


Route Log Progress Chart

DRAFT

Please Note: Errors and Omissions May Exist.
Contact the VTrans Mapping Unit with questions or concerns.

DISTRICT	TOWN	ROUTE
6	DUXBURY	VT-100



DESCRIPTION BLOCK

Historic Projects Retreatment, Resurface, Unknown, Bituminous Mix, Skippy Mix, Bituminous Seal, Bituminous Concrete, Gravel, Surface Treated Gravel, Plant Mix, Reclaimed Base and Bituminous Concrete, Concrete	Functional Class 1, 2, 3, 4, 5, 6, 7, 8, 9, 10, 11, 12, 13, 14, 15, 16, 17, 18, 19	Curves curve left, curve right	Road Widths (ft)	Traffic Counters (counter ID)	AADT (count)	Crash Locations Fatal, Injury, Property Damage Only, Unknown Crash Type	Mileage by Functional Class By Sheet 013-4 6 - Rural - Minor Arterial 6.234	Mileage by Town By Sheet DUXBURY - v100-1206 Ghost Section - US-2 (0.082 to 0.000) 6.234 of 6.234 0.082	DISTRICT 6	TOWN DUXBURY	Date: 04/02/14	ROUTE VT-100 ETE mileage: 135.614 to 141.848
							Total Mileage: 6.234 mi	Total Mileage: 6.234 mi	1 of 1 TWN mileage: 0.0 to 0.0			