

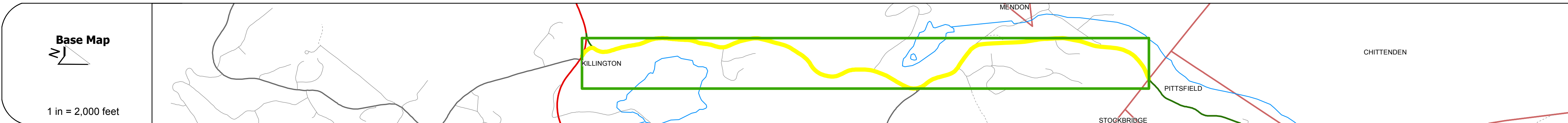
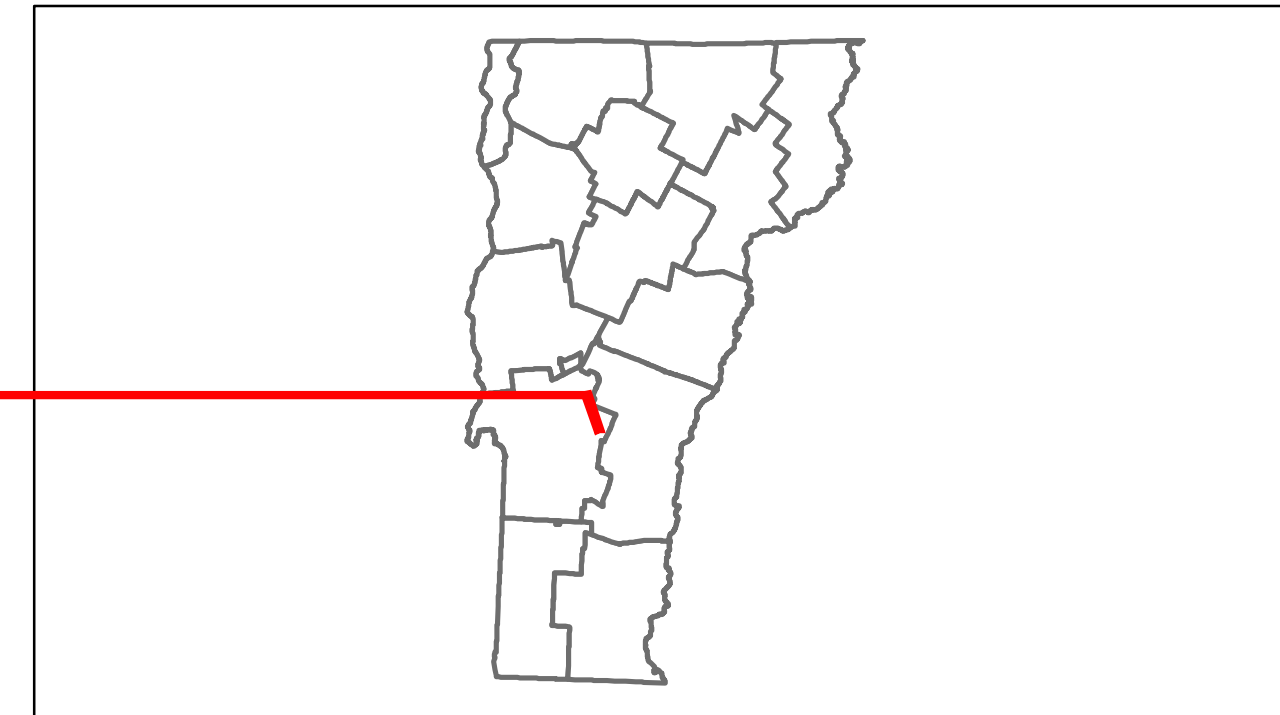


# Route Log Progress Chart

**DRAFT**

Please Note: Errors and Omissions May Exist.  
Contact the VTrans Mapping Unit with questions or concerns.

DISTRICT	TOWN	ROUTE
3	KILLINGTON	VT-100



**Stick Diagram**

- Town Boundary
- Village/UC Boundaries
- District Boundaries
- State/Town Highway Change
- Divided Highway Limits
- Ghost Section Boundary
- FAU Limits
- Streams
- Town Center
- Primary Structures
- Secondary Structures
- Stations (Feet)
- Railroad Crossings
- Divided State Highway
- State Highway
- Divided Class 1 Town Highway
- Class 1 Town Highway

Scale: 1in = 2000 FEET





## DESCRIPTION BLOCK

**Culvert 118:**  
Culvert - 1967  
Structure No. 300022011811211  
Length: 9'  
Under Clearance: 7.0'  
Facility Carried: VT100  
Bridge Type: CGMPPA  
Features Intersected: BROOK  
Maintenance: State

**Culvert 119:**  
Culvert - 1935  
Structure No. 300022011911211  
Length: 9'  
Under Clearance: 7.0'  
Facility Carried: VT100  
Bridge Type: RC BOX  
Features Intersected: OTTAQUECHEE RIVER  
Maintenance: State

**Road Widths**

Travellane	Roadway	Lane Count	Base	Subbase
------------	---------	------------	------	---------



**Maintenance Garage** District 3 - Clarendon Garage


**Traffic Counters** 56R140

**Functional Class** 6

**Speed Zone**

**AADT Counts**

Year	Station 0-1	Station 1-2	Station 2-3	Station 3-4	Station 4-5
2012	3500	3300	3300	3300	3300
2011	3600	3300	3300	3300	3300
2010	3600	3300	3300	3300	3300
2009	3700	3400	3400	3400	3400
2008	3800	3500	3500	3500	3500



Historic Projects	Functional Class	Curves	Road Widths	AADT	Mileage by Functional Class By Sheet	Mileage by Town By Sheet	DISTRICT	TOWN	Date: 04/02/14	ROUTE
<ul style="list-style-type: none"> <li>Retreatment</li> <li>Resurface</li> <li>Unknown</li> <li>Bituminous Mix</li> <li>Skimny Mix</li> <li>Bituminous Seal</li> <li>Gravel</li> <li>Surface Treated Gravel</li> <li>Plant Mix</li> <li>Reclaimed Base and Bituminous Concrete</li> </ul>	<ul style="list-style-type: none"> <li>1</li> <li>2</li> <li>6</li> <li>7</li> <li>8</li> <li>11</li> <li>12</li> <li>14</li> <li>16</li> <li>17</li> <li>19</li> </ul>	<ul style="list-style-type: none"> <li>curve left</li> <li>curve right</li> </ul>	<ul style="list-style-type: none"> <li>ft</li> </ul>	<ul style="list-style-type: none"> <li>count</li> </ul>	022-1 6 - Rural - Minor Arterial 3.969	KILLINGTON - V100-1121 9.0 of 10.14 Ghost Section - US-4 (8.495 to 2.324) 6.171	3	KILLINGTON	1 of 2 TWN mileage: 0.0 to 9.0	VT-100 ETE mileage: 86.051 to 95.051
Total Mileage: 9.000 mi						Total Mileage: 9.0 mi				