




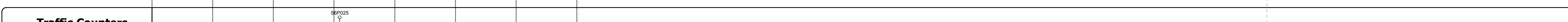




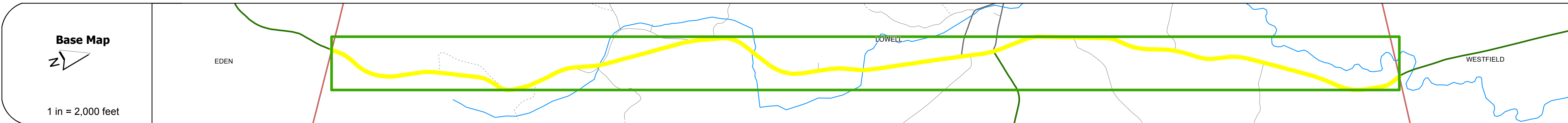
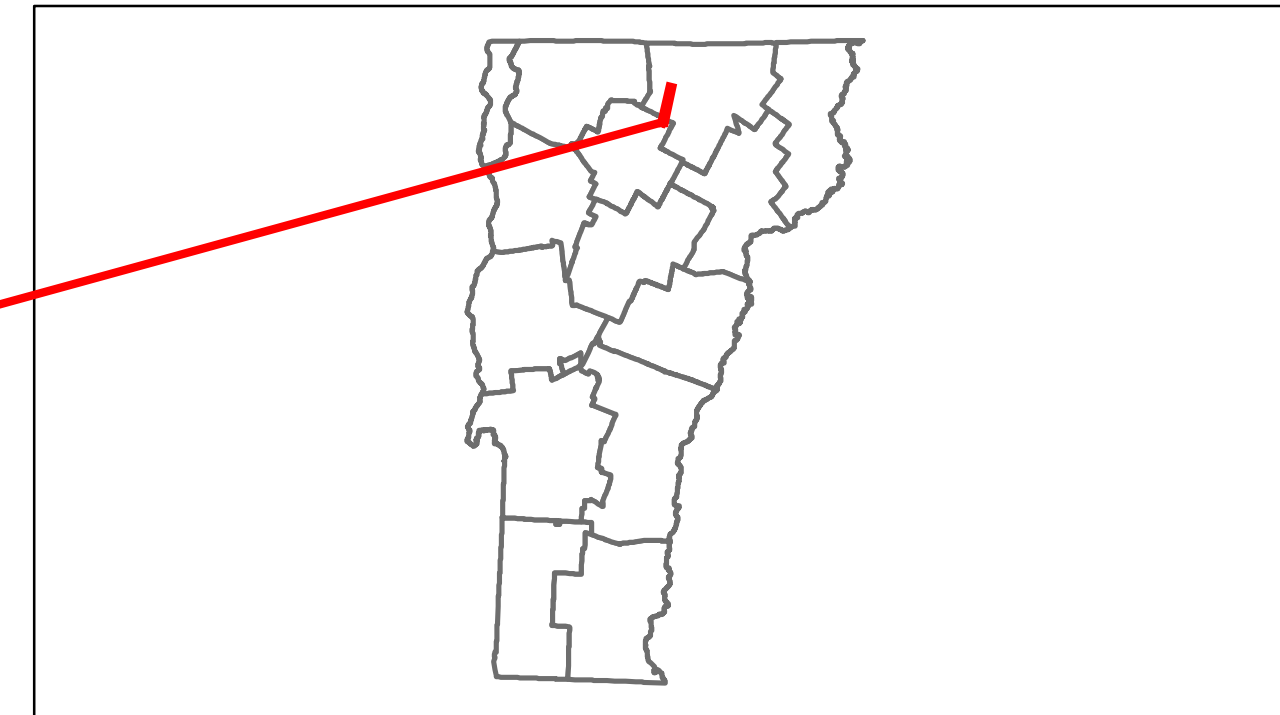


Route Log Progress Chart

DRAFT

Please Note: Errors and Omissions May Exist.
Contact the VTrans Mapping Unit with questions or concerns.

DISTRICT	TOWN	ROUTE
9	LOWELL	VT-100



DESCRIPTION BLOCK

Culvert 229:
Culvert - 1949
Structure No. 300029022910131
Length: 12'
Under Clearance: 8.0'
Facility Carried: VT100
Bridge Type: CONCRETE BOX
Features Intersected: BROOK
Maintenance: State

Culvert 230:
Culvert - 1952
Structure No. 300029023010131
Length: 12'
Under Clearance: 5.0'
Facility Carried: VT100
Bridge Type: CONC BOX WIDE w/SLAB
Features Intersected: BROOK
Surface: Bituminous
Maintenance: State

Bridge 234:
Tee Beam - 1929
Structure No. 200029023410132
Length: 43'
Width: 30.5'
Facility Carried: VT 00100 ML
Bridge Type: CONCRETE T-BEAM
Features Intersected: EAST BRANCH
Surface: Bituminous
Maintenance/Ownership: State

Bridge 236:
Tee Beam - 1929
Structure No. 200029023610132
Length: 34'
Width: 31.7'
Facility Carried: VT 00100 ML
Bridge Type: CONCRETE T-BEAM
Features Intersected: EAST BRANCH
Surface: Bituminous
Maintenance/Ownership: State

Culvert 237:
Culvert - 1948
Structure No. 300029023710131
Length: 25'
Under Clearance: 6.0'
Facility Carried: VT100
Bridge Type: (3) ACCGMP
Features Intersected: BROOK
Maintenance: State

Culvert 238:
Culvert - 1941
Structure No. 300029023810131
Length: 10'
Under Clearance: 5.0'
Facility Carried: VT100
Bridge Type: CONCRETE BOX
Features Intersected: BROOK
Surface: Bituminous
Maintenance: State

Bridge 239:
Stringer/multi-beam or girder - 1941
Structure No. 200029023910132
Length: 49'
Width: 32.1'
Facility Carried: VT 00100 ML
Bridge Type: ROLLED BEAM
Features Intersected: LECLAIR BROOK
Surface: Bituminous
Maintenance/Ownership: State

Historic Projects Retreatment Resurface Unknown Bituminous Mix Skimny Mix Bituminous Seal Bituminous Concrete Concrete Gravel Surface Treated Gravel Plant Mix Reclaimed Base and Bituminous Concrete Concrete	Functional Class 1 2 3 4 5 6 7 8 9 10 11 12 13 14 15 16 17 18 19 Speed Zones 25 30 35 40 45 50 55 60 65	Curves curve left curve right Grades grade up grade down	Road Widths (ft) Traffic Counters (counter ID)	AADT (count) Crash Locations Fatal Injury Property Damage Only Unknown Crash Type	Mileage by Functional Class By Sheet 029-2 6 - Rural - Minor Arterial 7.031 Total Mileage: 7.031 mi	Mileage by Town By Sheet LOWELL - V100-1013 7.031 of 7.031 Total Mileage: 7.031 mi	DISTRICT 9	TOWN LOWELL	Date: 04/02/14 1 of 1 TWN mileage: 0.0 to 7.031	ROUTE VT-100 ETE mileage: 176.291 to 183.322
---	--	---	---	---	---	--	----------------------	-----------------------	--	--