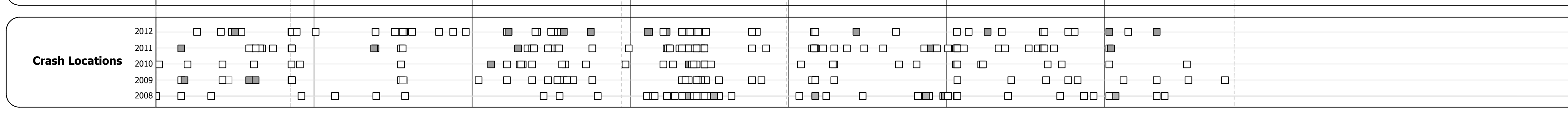








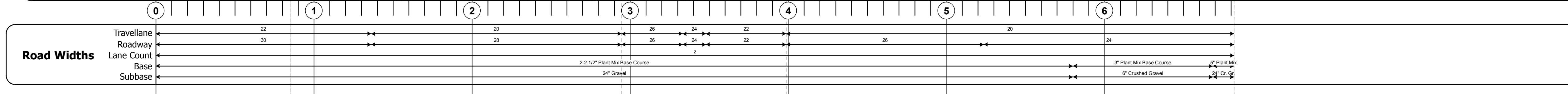
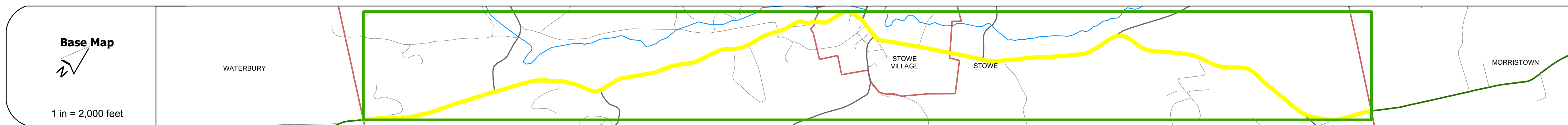
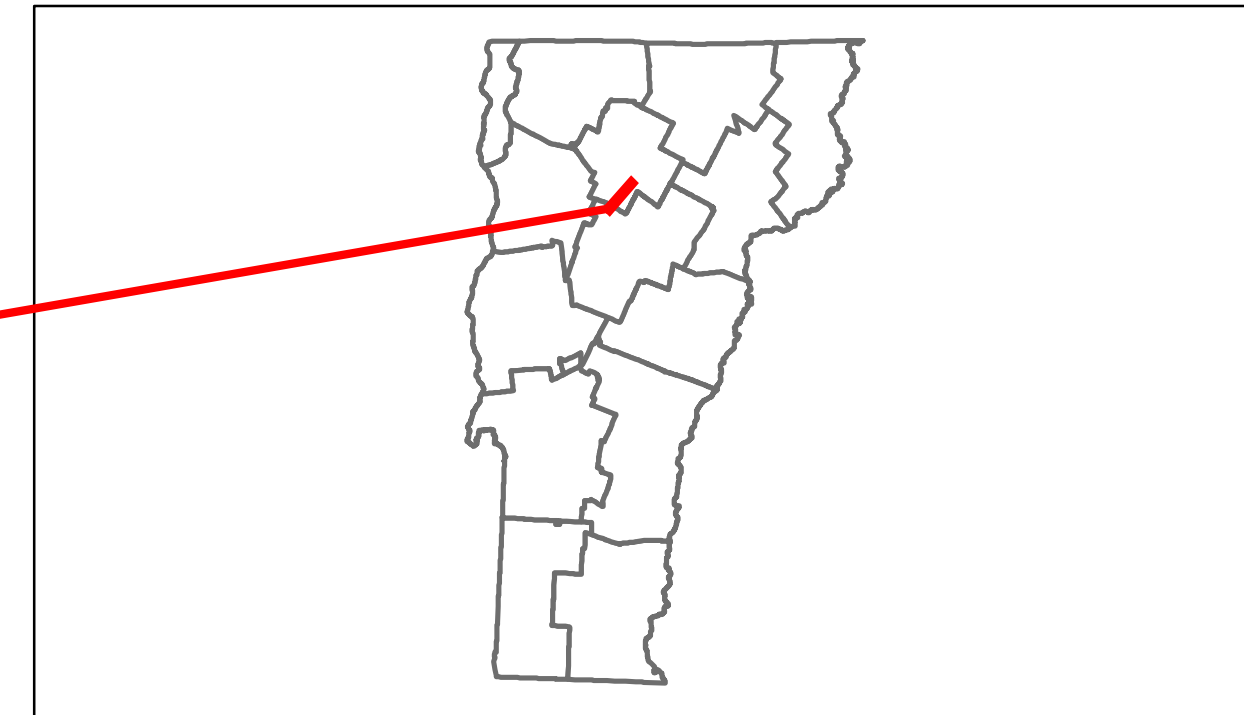


DISTRICT	TOWN	ROUTE
6	STOWE	VT-100



DESCRIPTION BLOCK

Culvert 206:
Culvert - 1982
Structure No. 300029020608081
Length: 6'
Under Clearance: 6.0'
Facility Carried: VT100
Bridge Type: ACCOMP
Features Intersected: BROOK
Maintenance: State

Bridge 208:
I-beam - 1931
Structure No. 200029020808082
Length: 43'
Width: 30.0'
Facility Carried: VT 00100 ML
Bridge Type: CONCRETE T-BEAM
Features Intersected: GOLD BROOK
Surface: Bituminous
Maintenance/Ownership: State

Culvert 209A:
Culvert - 2001
Structure No. 300290209A08081
Length: 6'
Under Clearance: 6.0'
Facility Carried: VT 100
Bridge Type: PRECAST CONC. BOX
Features Intersected: BROOK
Maintenance: Town

Bridge 210:
Stringer/multi-beam or girder - 1934
Structure No. 200029021008082
Length: 54'
Width: 39.0'
Facility Carried: VT 00100 ML
Bridge Type: ROLLED BEAM
Features Intersected: MOSS GLEN BROOK
Surface: Bituminous
Maintenance/Ownership: State

Historic Projects Retreatment Resurface Unknown Bituminous Mix Skimpy Mix Bituminous Seal Bituminous Macadam Cold Patch and Bituminous Concrete Concrete Gravel Surface Treated Gravel Plant Mix Reclaimed Base and Bituminous Concrete	Functional Class 1 2 3 4 5 6 7 8 9 10 11 12 13 14 15 16 17 18 19 Speed Zones 25 30 35 40 45 50 55 60 65	Curves curve left curve right Grades grade up grade down	Road Widths (ft) Traffic Counters (counter ID)	AADT (count) Crash Locations Fatal Injury Property Damage Only Unknown Crash Type	Mileage by Functional Class By Sheet 029-1 6 - Rural - Minor Arterial 6.819 Total Mileage: 6.819 mi	Mileage by Town By Sheet STOWE - v100-0808 6.819 of 6.819 Total Mileage: 6.819 mi	DISTRICT 6	TOWN STOWE	Date: 04/02/14 1 of 1 TWN mileage: 0.0 to 6.819	ROUTE VT-100 ETE mileage: 148.669 to 155.488
---	--	---	---	---	---	---	----------------------	----------------------	--	--