

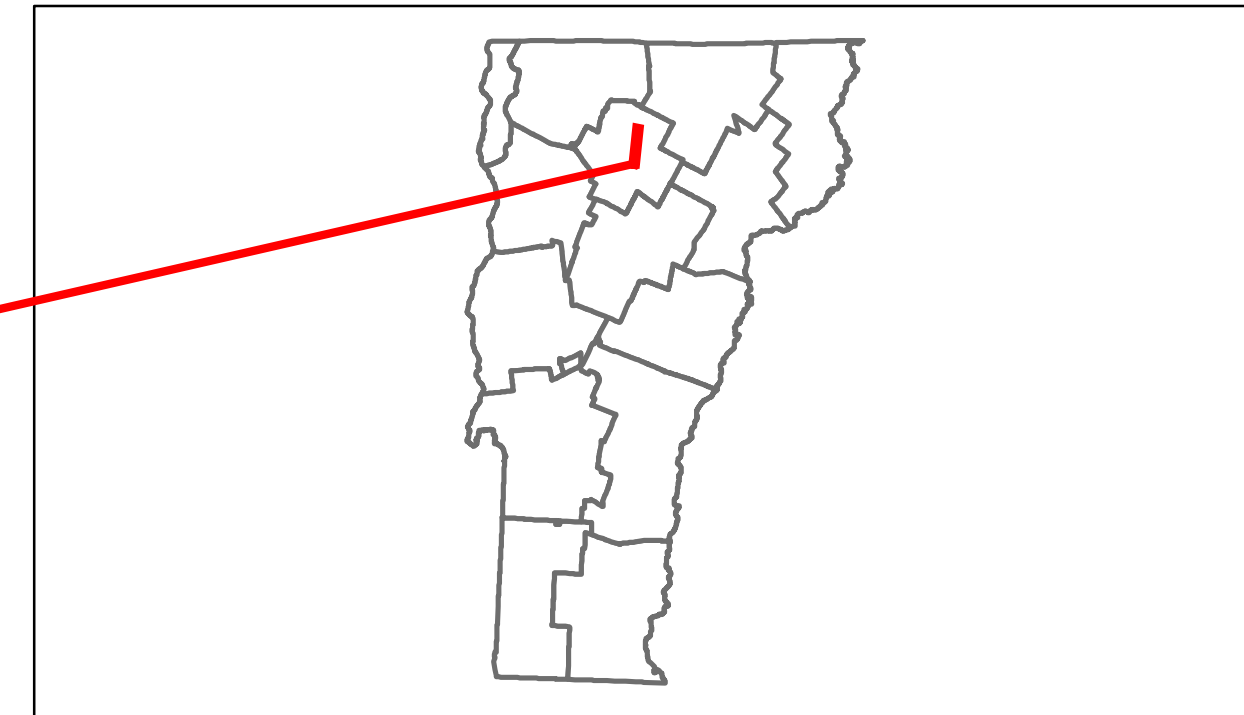


# Route Log Progress Chart

**DRAFT**

Please Note: Errors and Omissions May Exist.  
Contact the VTrans Mapping Unit with questions or concerns.

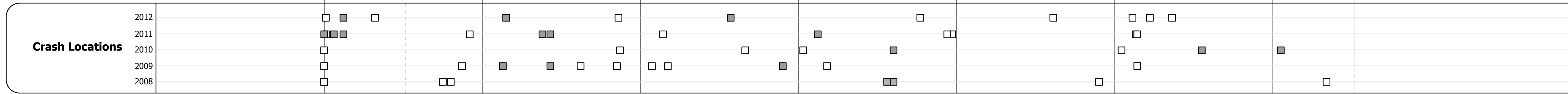
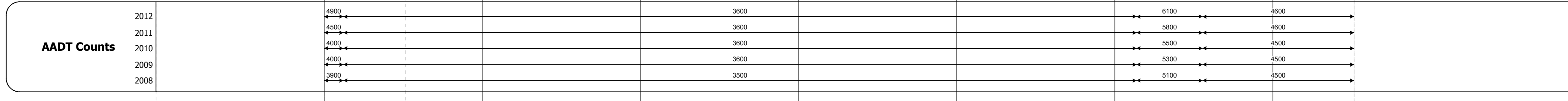


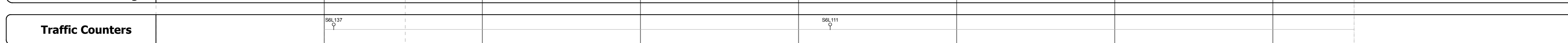




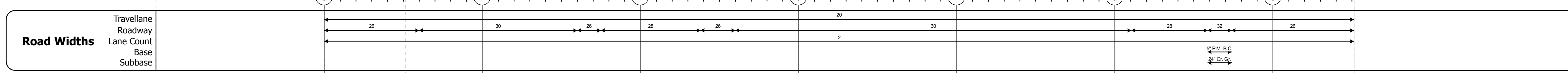
DISTRICT	TOWN	ROUTE
8	HYDE PARK	VT-100



## DESCRIPTION BLOCK

**Culvert 216:**  
Culvert - 1941  
Structure No. 300029021608051  
Length: 12'  
Under Clearance: 10.0'  
Facility Carried: VT100  
Bridge Type: RC BOX  
Features Intersected: BROOK  
Maintenance: State

**Bridge 217:**  
Stringer/multi-beam or girder - 1986  
Structure No. 200029021708052  
Length: 72'  
Width: 36.7'  
Facility Carried: VT 00100 ML  
Bridge Type: ROLLED BEAM  
Features Intersected: GHON RIVER  
Surface: Bituminous  
Maintenance/Ownership: State



<b>Historic Projects</b> Retreatment, Resurface, Unknown, Bituminous Mix, Skimmy Mix, Bituminous Seal, Bituminous Concrete, Gravel, Surface Treated Gravel, Plant Mix, Reclaimed Base and Bituminous Concrete, Concrete	<b>Functional Class</b> 1-19, Speed Zones 25-65	<b>Curves</b> curve left, curve right	<b>Road Widths</b> (ft)	<b>Traffic Counters</b> (counter ID)	<b>AADT</b> (count)	<b>Crash Locations</b> Fatal, Injury, Property Damage Only, Unknown Crash Type	<b>Mileage by Functional Class By Sheet</b> 029-2 6 - Rural - Minor Arterial 6.513		<b>Mileage by Town By Sheet</b> HYDE PARK - V100-0805 Ghost Section - VT-15 (2.892 to 1.827) 6.513 of 6.513 1.065		<b>DISTRICT</b> 8	<b>TOWN</b> HYDE PARK	<b>Date:</b> 04/02/14	<b>ROUTE</b> VT-100 ETE mileage: 162.089 to 168.602
							<b>Total Mileage: 6.513 mi</b>		<b>Total Mileage: 6.513 mi</b>					