


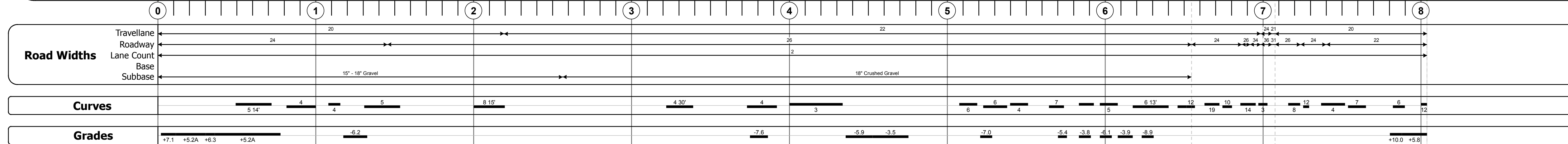
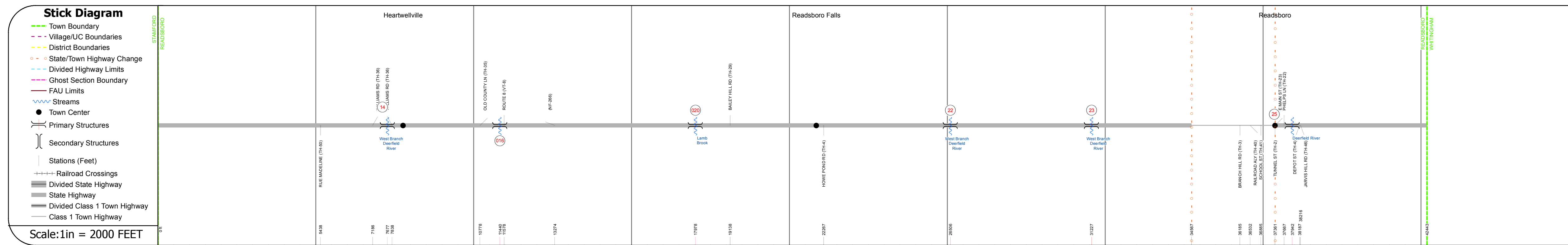
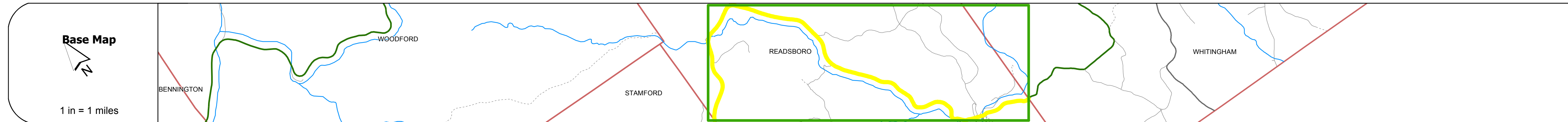
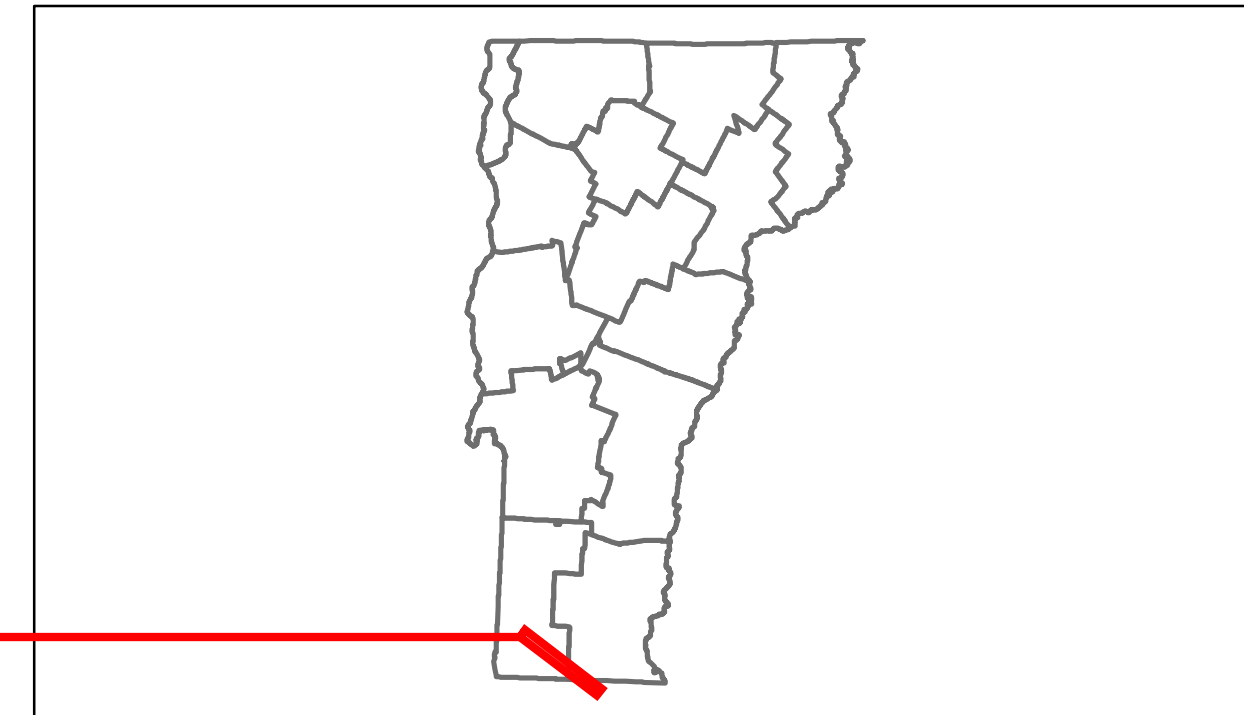
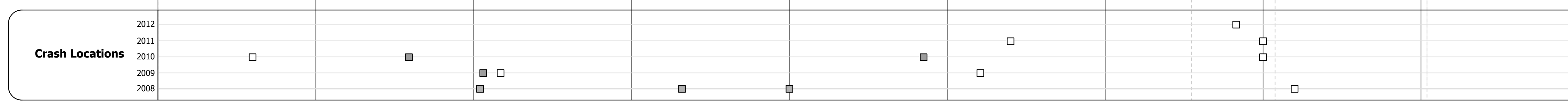


DISTRICT	TOWN	ROUTE
1	READSBORO	VT-100



Year	Station 0+00	Station 1+00	Station 2+00	Station 3+00	Station 4+00	Station 5+00	Station 6+00	Station 7+00	Station 8+00
2012	1000	800	620	640	640	840			
2011	1000	840	620	640	640	840			
2010	1000	870	610	630	630	830			
2009	1100	870	650	670	670	780			
2008	1100	870	680	700	700	720			



DESCRIPTION BLOCK

Bridge 14:
Stringer/multi-beam or girder - 1963
Structure No. 200102001402092
Length: 69'
Width: 31.7'
Facility Carried: VT 00100 ML
Bridge Type: ROLLED BEAM
Features Intersected: W. BR. DEERFIELD RIVER
Surface: Bituminous
Maintenance/Ownership: State

Culvert 16:
Culvert - 1963
Structure No. 300102001602091
Length: 15'
Under Clearance: 10.0'
Facility Carried: VT 100
Bridge Type: CGMPPA
Features Intersected: DEERFIELD RIVER
Maintenance: State

Culvert 20:
Culvert - 1968
Structure No. 300102002002091
Length: 9'
Under Clearance: 7.0'
Facility Carried: VT 100
Bridge Type: CGMPPA
Features Intersected: BROOK
Maintenance: State

Bridge 22:
Stringer/multi-beam or girder - 1970
Structure No. 200102002202092
Length: 119'
Width: 30.6'
Facility Carried: VT 00100 ML
Bridge Type: WELDED PLATE GIRDER
Features Intersected: W. BR. DEERFIELD RIVER
Surface: Bituminous
Maintenance/Ownership: State

Culvert 23:
Culvert - 1970
Structure No. 200102002302092
Length: 30'
Facility Carried: VT 00100 ML
Bridge Type: CONC ARCH CULVERT
Features Intersected: W. BR. DEERFIELD RIVER
Maintenance/Ownership: State

Bridge 25:
Girder and floorbeam system - 1954
Structure No. 200102002502092
Length: 340'
Width: 28.6'
Facility Carried: VT 00100 ML
Bridge Type: 3 SPN CONT RIV 2 GIR
Features Intersected: DEERFIELD RIVER
Maintenance/Ownership: State

Historic Projects Retreatment, Resurface, Bituminous, Unknown, Bituminous Mix, Cold Patch and Skimmy Mix, Bituminous Seal, Concrete, Gravel, Surface Treated Gravel, Plant Mix, Reclaimed Base and Bituminous Concrete	Functional Class 1, 2, 3, 4, 5, 6, 7, 8, 9, 10, 11, 12, 13, 14, 15, 16, 17, 18, 19	Curves curve left, curve right	Road Widths (ft)	AAADT (count)	Mileage by Functional Class By Sheet 0102 7 - Rural - Major collector 8.038	Mileage by Town By Sheet READSBORO - V100-0209 8.038 of 8.038	DISTRICT 1	TOWN READSBORO	Date: 04/02/14	ROUTE VT-100 ETE mileage: 5.752 to 13.79
Crash Locations Fatal, Injury, Property Damage Only, Unknown Crash Type	Speed Zones 25, 30, 35, 40, 45, 50, 55, 60, 65	Grades grade up, grade down	Traffic Counters (counter ID)	Total Mileage: 8.038 mi	Total Mileage: 8.038 mi	1	1 of 1 TWN mileage: 0.0 to 8.038	1 of 1 TWN mileage: 0.0 to 8.038	1 of 1 TWN mileage: 0.0 to 8.038	1 of 1 TWN mileage: 0.0 to 8.038