

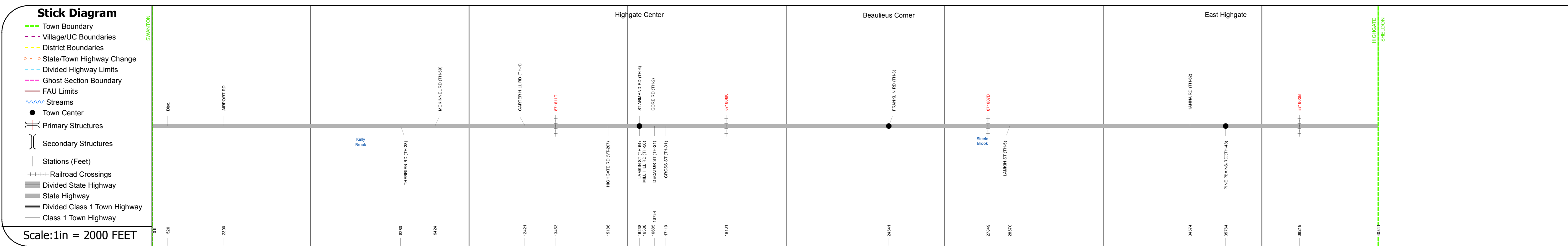
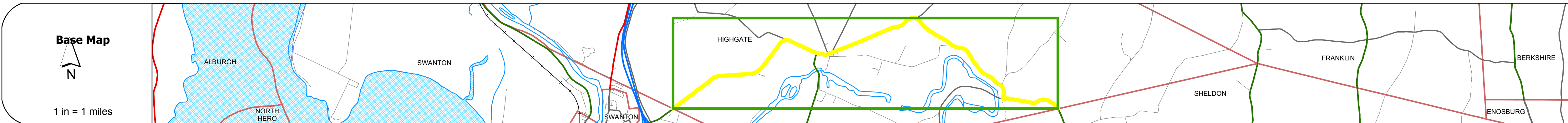
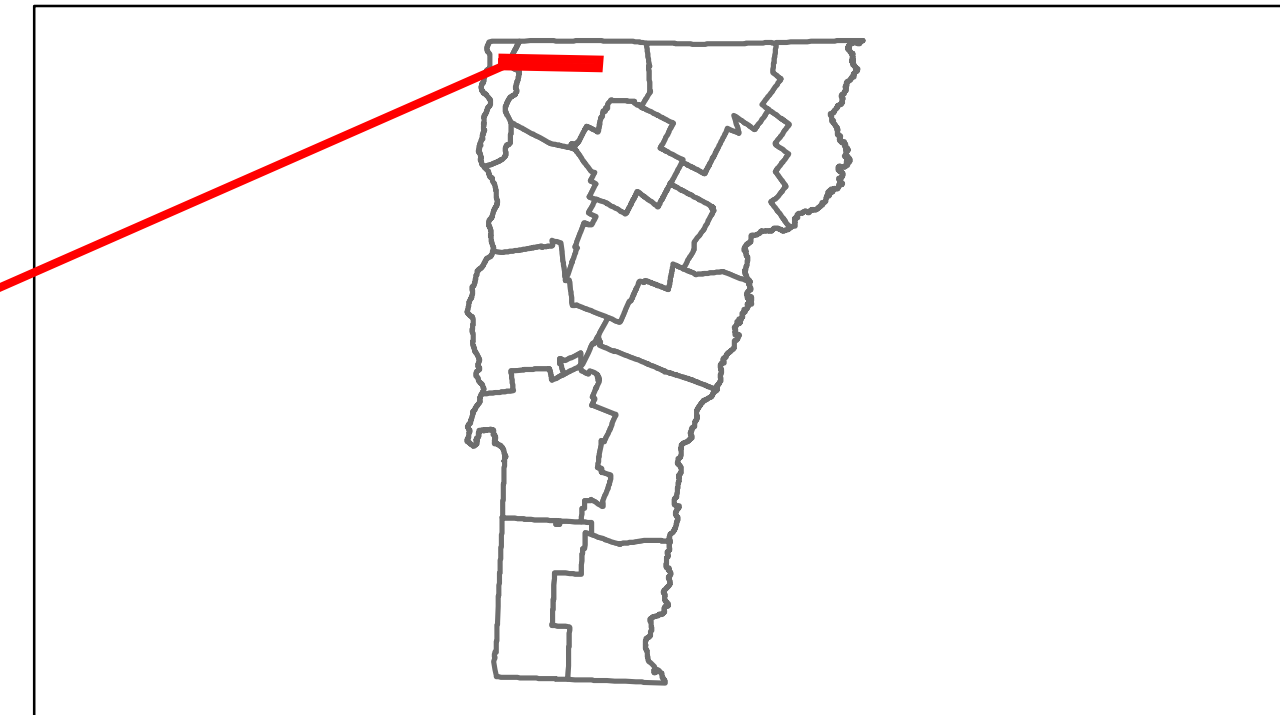


Route Log Progress Chart

DRAFT

Please Note: Errors and Omissions May Exist.
Contact the VTrans Mapping Unit with questions or concerns.


| | | |
|----------|----------|-------|
| DISTRICT | TOWN | ROUTE |
| 8 | HIGHGATE | VT-78 |



| Station | 0 | 1 | 2 | 3 | 4 | 5 | 6 | 7 |
|------------|---|---|---|---|---|---|---|---|
| Travellane | | | | | | | | |
| Roadway | | | | | | | | |
| Lane Count | | | | | | | | |
| Base | | | | | | | | |
| Subbase | | | | | | | | |

| Station | 0 | 1 | 2 | 3 | 4 | 5 | 6 | 7 |
|---------|---|---|---|---|---|---|---|---|
| Curves | | | | | | | | |
| Grades | | | | | | | | |

| Station | 0 | 1 | 2 | 3 | 4 | 5 | 6 | 7 |
|---------|---|---|---|---|---|---|---|---|
| Grades | | | | | | | | |



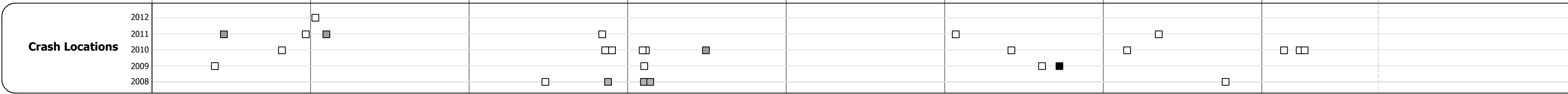
| Station | 0 | 1 | 2 | 3 | 4 | 5 | 6 | 7 |
|--------------------|---|---|---|---|---|---|---|---|
| Maintenance Garage | | | | | | | | |

| Station | 0 | 1 | 2 | 3 | 4 | 5 | 6 | 7 |
|------------------|---|---|---|---|---|---|---|---|
| Traffic Counters | | | | | | | | |

| Station | 0 | 1 | 2 | 3 | 4 | 5 | 6 | 7 |
|------------------|---|---|---|---|---|---|---|---|
| Functional Class | | | | | | | | |

| Station | 0 | 1 | 2 | 3 | 4 | 5 | 6 | 7 |
|------------|---|---|---|---|---|---|---|---|
| Speed Zone | | | | | | | | |

| Year | 2012 | 2011 | 2010 | 2009 | 2008 |
|------|------|------|------|------|------|
| 2012 | 3500 | 4200 | 5700 | 2400 | |
| 2011 | 3600 | 4300 | 5900 | 2500 | |
| 2010 | 3800 | 4300 | 6000 | 2500 | |
| 2009 | 3600 | 4300 | 6100 | 2500 | |
| 2008 | 3600 | 4300 | 6100 | 2500 | |



DESCRIPTION BLOCK

| | | | | | | | | | | | |
|--|--|--|----------------------------|---|---|---|--|----------------------|-------------------------|---|--|
| Historic Projects Retreatment, Resurface, Unknown, Bituminous Mix, Skimpy Mix, Bituminous Seal, Bituminous Concrete, Gravel, Surface Treated Gravel, Plant Mix, Reclaimed Base and Bituminous Concrete, Concrete | Functional Class 1, 2, 3, 4, 5, 6, 7, 8, 9, 10, 11, 12, 13, 14, 15, 16, 17, 18, 19 | Curves curve left, curve right | Road Widths (ft) | Traffic Counters (counter ID) | Crash Locations Fatal, Injury, Property Damage Only, Unknown Crash Type | Mileage by Functional Class By Sheet 0296 7 - Rural - Major collector 7.735 | Mileage by Town By Sheet HIGHGATE - V078-0609 7.735 of 7.735 | DISTRICT 8 | TOWN HIGHGATE | Date: 04/02/14 1 of 1 TWN mileage: 0.0 to 7.735 | ROUTE VT-78 ETE mileage: 11.468 to 19.203 |
| Total Mileage: 7.735 mi | | | | | | Total Mileage: 7.735 mi | | | | | |

For More Information Contact - Vermont Agency of Transportation, Policy, Planning and Intermodal Development Division - Mapping Unit, 1 National Life Drive, Montpelier, VT 05633-5001 Telephone: 802-828-2600.