

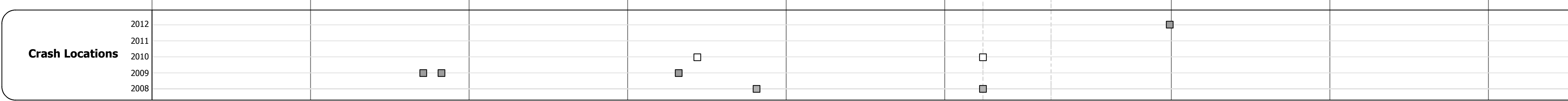




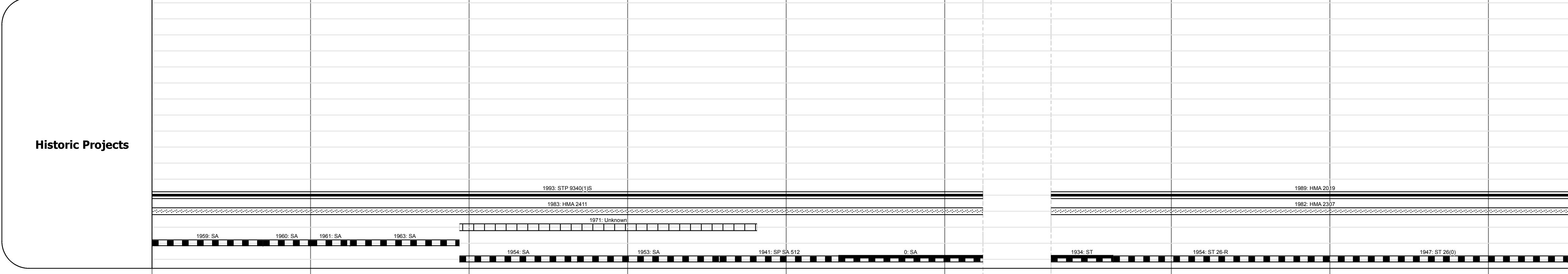
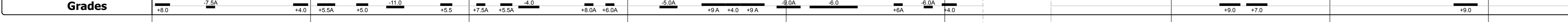
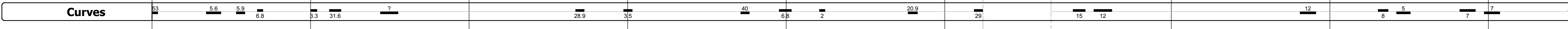
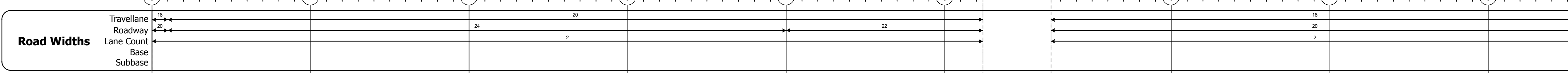

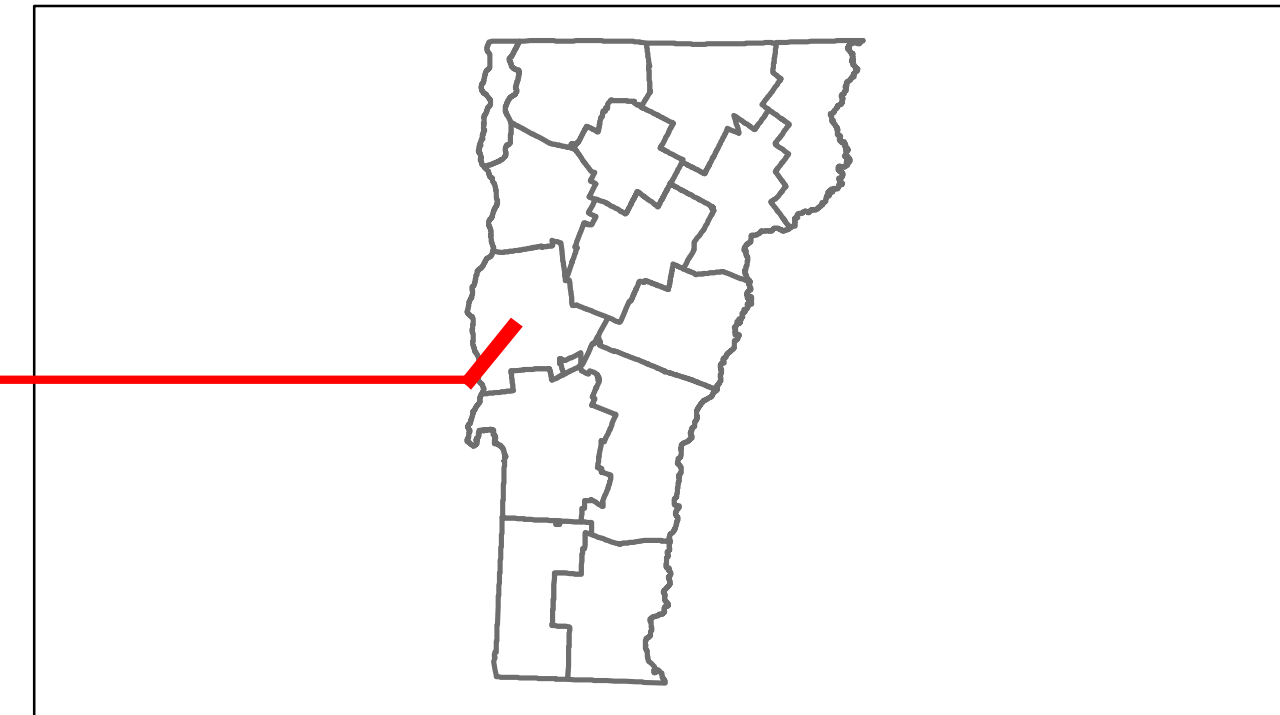


# Route Log Progress Chart

**DRAFT**

Please Note: Errors and Omissions May Exist.  
Contact the VTrans Mapping Unit with questions or concerns.

DISTRICT	TOWN	ROUTE
5	SHOREHAM	VT-74



DESCRIPTION BLOCK	

<b>Historic Projects</b> Retreatment, Resurface, Unknown, Bituminous Mix, Skimpy Mix, Bituminous Seal, Bituminous Concrete, Surface Treated Gravel, Plant Mix, Reclaimed Base and Bituminous Concrete, Concrete	<b>Functional Class</b> 1, 2, 3, 4, 5, 6, 7, 8, 9, 10, 11, 12, 13, 14, 15, 16, 17, 18, 19	<b>Curves</b> curve left, curve right	<b>Road Widths</b> (ft)	<b>Traffic Counters</b> (counter ID)	<b>AADT</b> (count)	<b>Crash Locations</b> Fatal, Injury, Property Damage Only, Unknown Crash Type	<b>Mileage by Functional Class By Sheet</b> 0164 7 - Rural - Major Collector 3.759 0160 7 - Rural - Major Collector 5.241	<b>Mileage by Town By Sheet</b> SHOREHAM - V074-0118 9.0 of 10.364 Ghost Section - VT-22A (3.107 to 3.536) 0.429	<b>DISTRICT</b> 5	<b>TOWN</b> SHOREHAM	<b>Date:</b> 04/02/14	<b>ROUTE</b> VT-74 ETE mileage: 0.0 to 9.0
<b>Total Mileage: 9.000 mi</b>								<b>Total Mileage: 9.0 mi</b>	<b>1 of 2</b> TWN mileage: 0.0 to 9.0	<b>ROUTE</b> VT-74 ETE mileage: 0.0 to 9.0		

For More Information Contact - Vermont Agency of Transportation, Policy, Planning and Intermodal Development Division - Mapping Unit, 1 National Life Drive, Montpelier, VT 05633-5001 Telephone: 802-828-2600.