

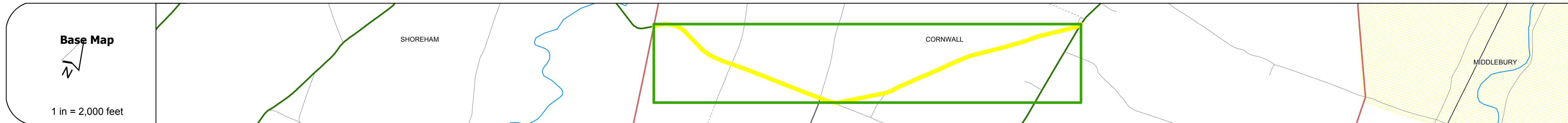
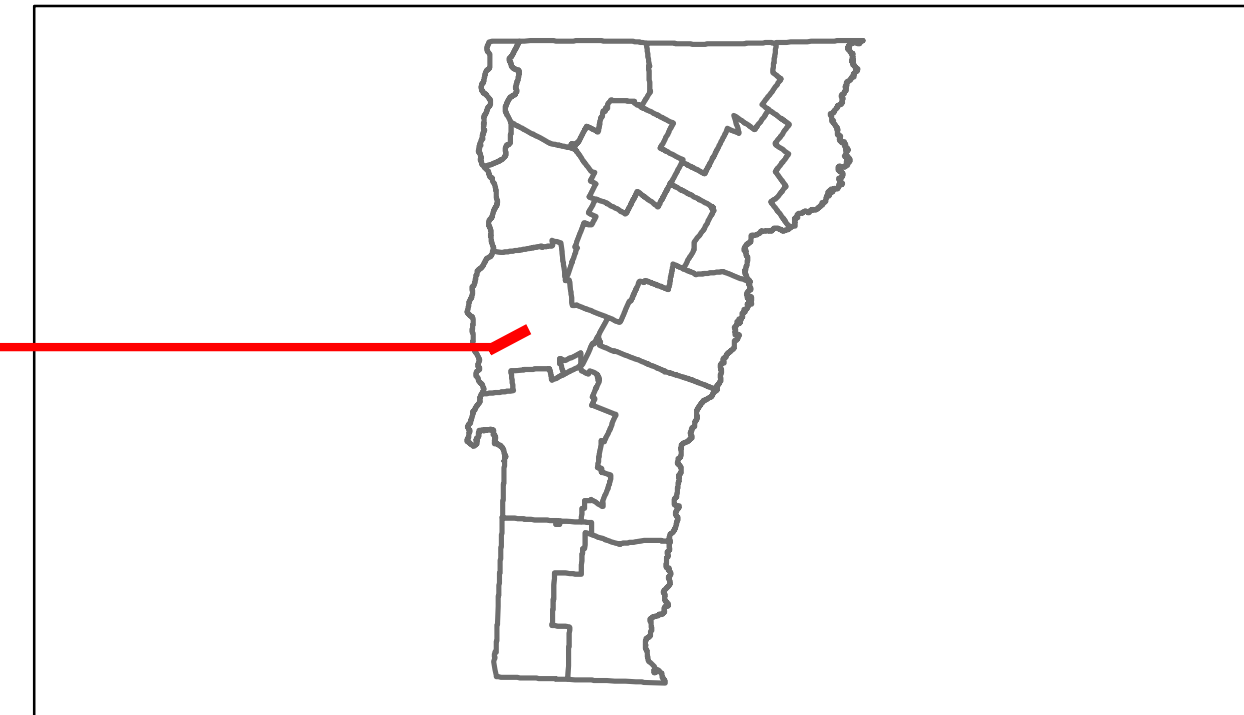


Route Log Progress Chart

DRAFT








Please Note: Errors and Omissions May Exist.
Contact the VTrans Mapping Unit with questions or concerns.

| | | |
|----------|----------|-------|
| DISTRICT | TOWN | ROUTE |
| 5 | CORNWALL | VT-74 |



DESCRIPTION BLOCK

Culvert 4:
 Culvert - 1946
 Structure No. 300164000401041
 Length: 7'
 Under Clearance: 7.0'
 Facility Carried: VT74
 Bridge Type: MULTI PLATE PIPE
 Features Intersected: BROOK
 Maintenance: State



| | | | | | | | | | | |
|--|--|--|----------------------------|------------------------|---|---|----------------------|-------------------------|-----------------------|-----------------------|
| Historic Projects Retreatment, Resurface, Unknown, Bituminous Mix, Skippy Mix, Bituminous Seal, Bituminous Concrete, Gravel, Surface Treated Gravel, Plant Mix, Reclaimed Base and Bituminous Concrete, Concrete | Functional Class 1, 2, 3, 4, 5, 6, 7, 8, 9, 10, 11, 12, 13, 14, 15, 16, 17, 18, 19 | Curves curve left, curve right | Road Widths (ft) | AADT (count) | Mileage by Functional Class By Sheet 0164 7 - Rural - Major collector 2.899 | Mileage by Town By Sheet CORNWALL - V074-0104 2.899 of 2.899 | DISTRICT 5 | TOWN CORNWALL | Date: 04/02/14 | ROUTE VT-74 |
| | | | | | Crash Locations Fatal, Injury, Property Damage Only, Unknown Crash Type | Crash Locations Fatal, Injury, Property Damage Only, Unknown Crash Type | | | | |