

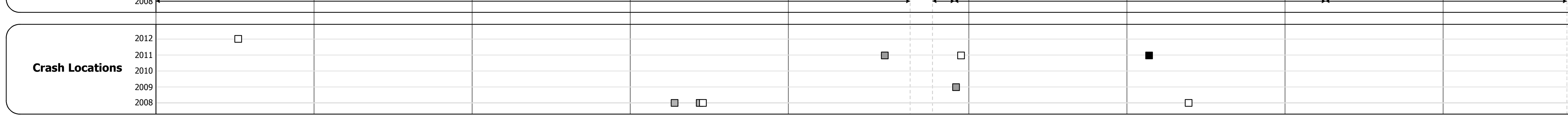
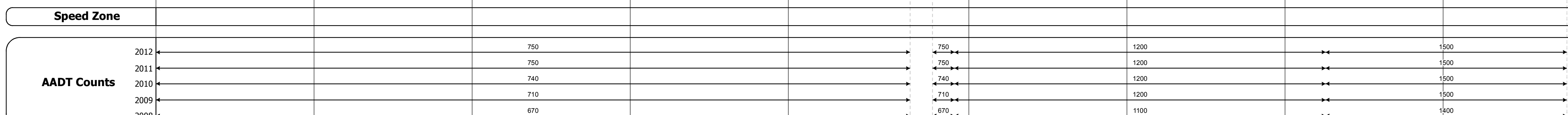

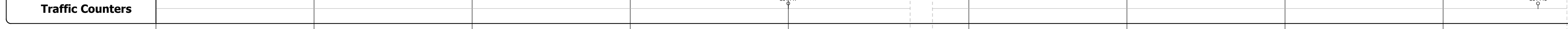

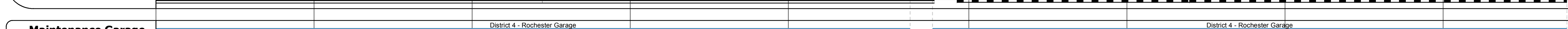


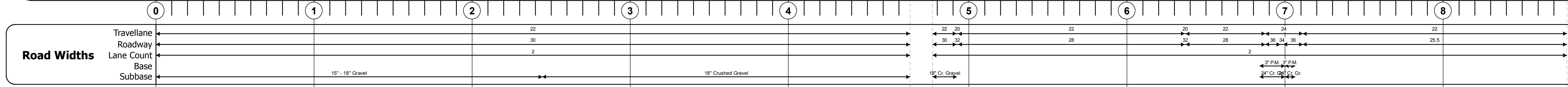
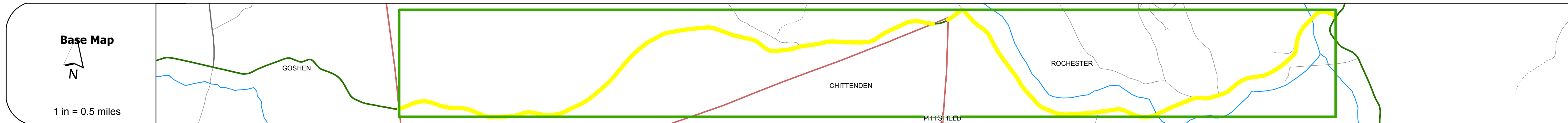
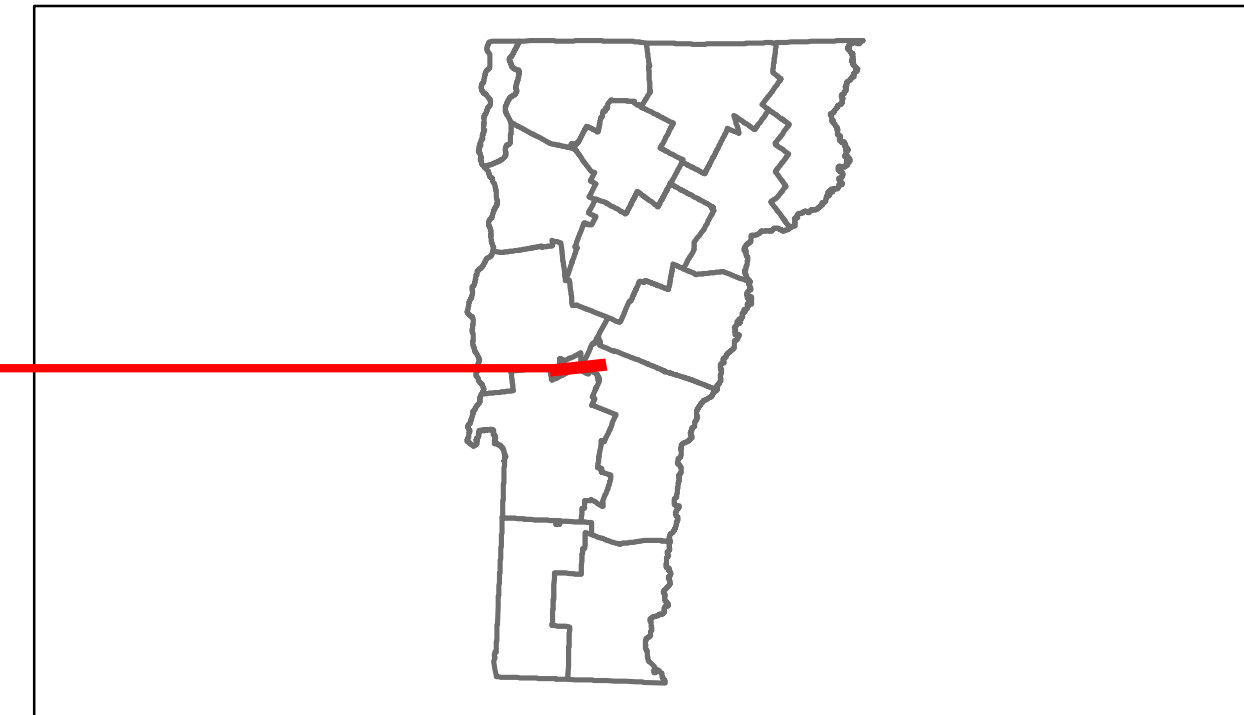


Route Log Progress Chart

DRAFT

Please Note: Errors and Omissions May Exist.
Contact the VTrans Mapping Unit with questions or concerns.

DISTRICT	TOWN	ROUTE
4	ROCHESTER	VT-73



DESCRIPTION BLOCK

Culvert 12D:
Culvert - 1962
Structure No. 300162012D14151
Length: 10'
Under Clearance: 11.0'
Facility Carried: VT73
Bridge Type: CGMPP
Features Intersected: BRANDON BROOK
Maintenance: State

Culvert 12E:
Culvert - 1962
Structure No. 300162012E14151
Length: 12'
Under Clearance: 8.0'
Facility Carried: VT73
Bridge Type: CGMPPA
Features Intersected: BRANDON BROOK
Maintenance: State

Culvert 13:
Culvert - 2011
Structure No. 300162001314151
Length: 7'
Facility Carried: VT73
Bridge Type: CAMP
Features Intersected: BRANDON BROOK
Maintenance: State

Bridge 14:
Tee Beam - 1927
Structure No. 200162001414152
Length: 39'
Width: 30.0'
Facility Carried: VT 00073 ML
Bridge Type: CONCRETE T-BEAM
Features Intersected: BRANDON BROOK
Surface: Bituminous
Maintenance/Ownership: State

Bridge 15:
Tee Beam - 1929
Structure No. 200162001514152
Length: 43'
Width: 20.8'
Facility Carried: VT 00073 ML
Bridge Type: CONCRETE T-BEAM
Features Intersected: CORPORATION BROOK
Surface: Bituminous
Maintenance/Ownership: State

Bridge 16:
Tee Beam - 1929
Structure No. 200162001614152
Length: 28'
Width: 20.1'
Facility Carried: VT 00073 ML
Bridge Type: CONCRETE T-BEAM
Features Intersected: CORPORATION BROOK
Surface: Bituminous
Maintenance/Ownership: State

Bridge 17:
Stringer/multi-beam or girder - 1984
Structure No. 200162001714152
Length: 102'
Width: 32.8'
Facility Carried: VT 00073 ML
Bridge Type: WELDED GIRDER
Features Intersected: WEST BRANCH
Surface: Bituminous
Maintenance/Ownership: State

Culvert 18:
Culvert - 1957
Structure No. 300162001814151
Length: 7'
Under Clearance: 5.0'
Facility Carried: VT73
Bridge Type: ACCMPPA
Features Intersected: BROOK
Maintenance: State

Bridge 19:
Stringer/multi-beam or girder - 1930
Structure No. 200162001914152
Length: 74'
Width: 26.2'
Facility Carried: VT 00073 ML
Bridge Type: MAGEY BRIDGE
Features Intersected: WHITE RIVER
Surface: Bituminous
Maintenance/Ownership: State

Historic Projects Retreatment Resurface Unknown Bituminous Mix Skimny Mix Bituminous Seal	Functional Class 1 2 3 4 5 6 7 8 9 10 11 12 13 14 15 16 17 18 19	Curves curve left curve right	Road Widths (ft)	AADT (count)	Mileage by Functional Class By Sheet 0162 7 - Rural - Major collector 8.782	Mileage by Town By Sheet ROCHESTER - V073-1415 8.782 of 8.782	DISTRICT 4	TOWN ROCHESTER	Date: 04/02/14	ROUTE VT-73 ETE mileage: 19.302 to 28.084
Crash Locations Fatal Injury Property Damage Only Unknown Crash Type	Speed Zones 25 30 35 40 45 50 55 60 65	Grades grade up grade down	Traffic Counters (counter ID)	Total Mileage: 8.782 mi	Total Mileage: 8.782 mi	1 of 1 TWN mileage: 0.0 to 8.782				

For More Information Contact - Vermont Agency of Transportation, Policy, Planning and Intermodal Development Division - Mapping Unit, 1 National Life Drive, Montpelier, VT 05633-5001 Telephone: 802-828-2600.