





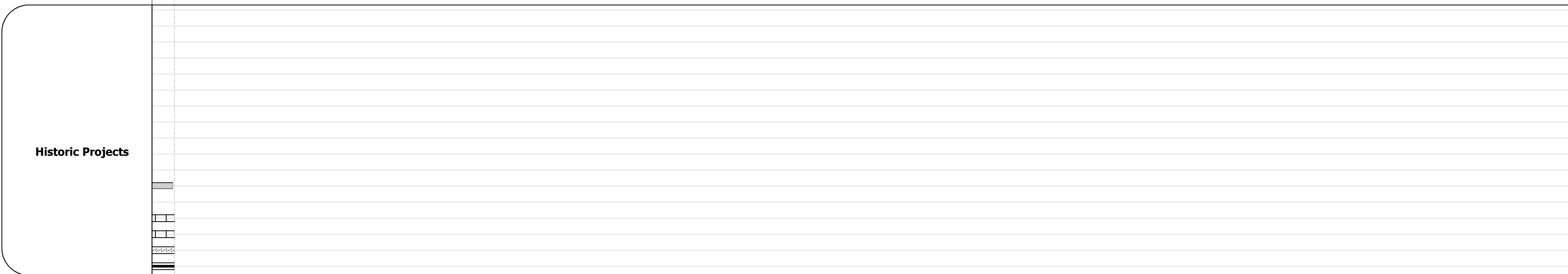



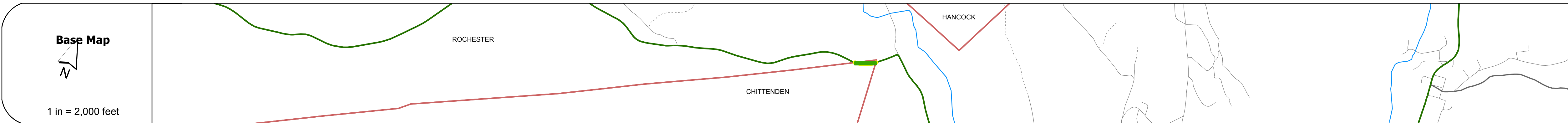
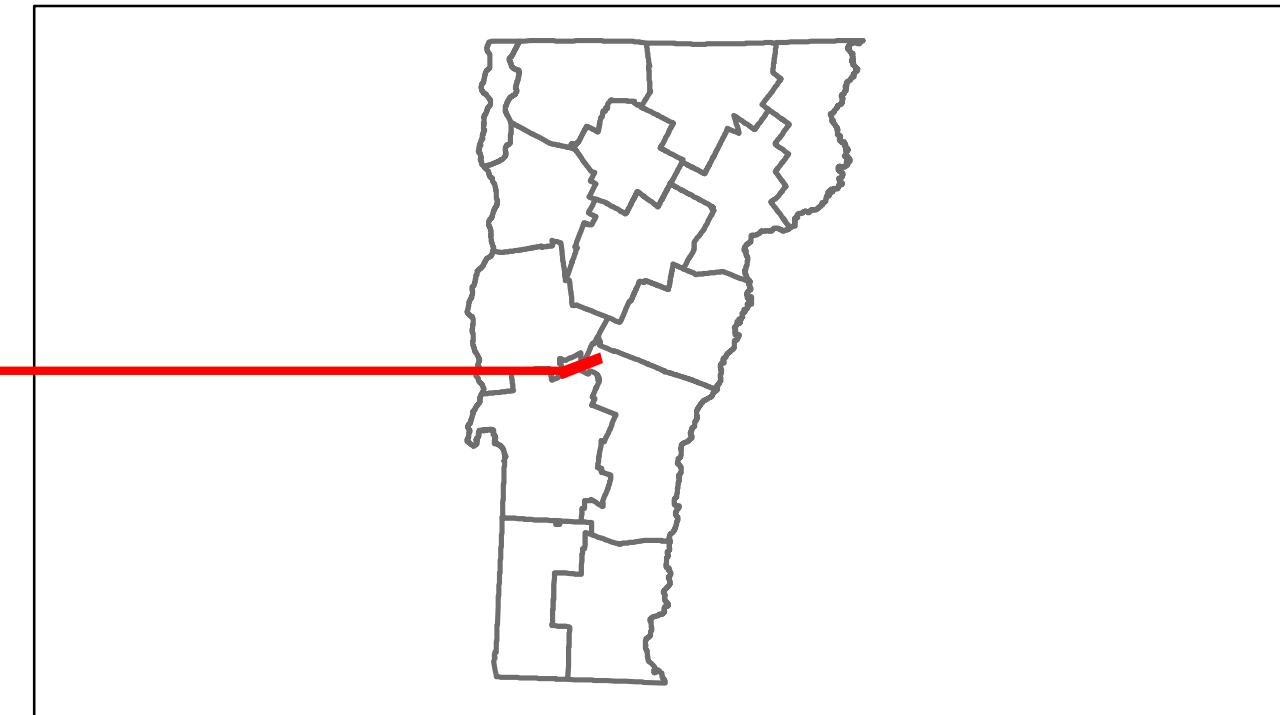


# Route Log Progress Chart

**DRAFT**

Please Note: Errors and Omissions May Exist.  
Contact the VTrans Mapping Unit with questions or concerns.

DISTRICT	TOWN	ROUTE
3	CHITTENDEN	VT-73



DESCRIPTION BLOCK	

<b>Historic Projects</b> Retreatment, Resurface, Unknown, Bituminous Mix, Skippy Mix, Bituminous Seal, Bituminous Concrete, Concrete, Gravel, Surface Treated Gravel, Plant Mix, Reclaimed Base and Bituminous Concrete, Concrete	<b>Functional Class</b> 1, 2, 3, 4, 5, 6, 7, 8, 9, 10, 11, 12, 13, 14, 15, 16, 17, 18, 19	<b>Curves</b> curve left, curve right	<b>Road Widths</b> (ft)	<b>AADT</b> (count)	<b>Mileage by Functional Class By Sheet</b> 0162 7 - Rural - Major collector 0.142	<b>Mileage by Town By Sheet</b> CHITTENDEN - V073-1104 0.142 of 0.142	<b>DISTRICT</b> 3	<b>TOWN</b> CHITTENDEN	<b>Date:</b> 04/02/14	<b>ROUTE</b> VT-73 ETE mileage: 24.072 to 24.214
<b>Crash Locations</b> Fatal, Injury, Property Damage Only, Unknown Crash Type						<b>Total Mileage:</b> 0.142 mi	<b>Total Mileage:</b> 0.142 mi	<b>1 of 1</b> TWN mileage: 0.0 to 0.142		