

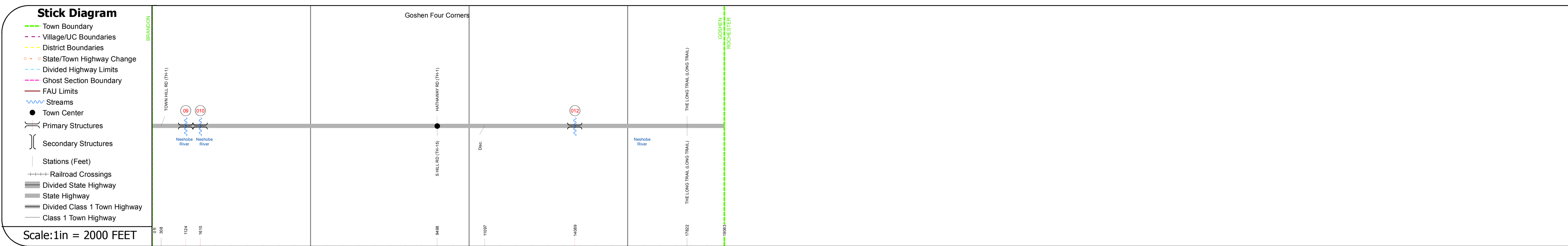
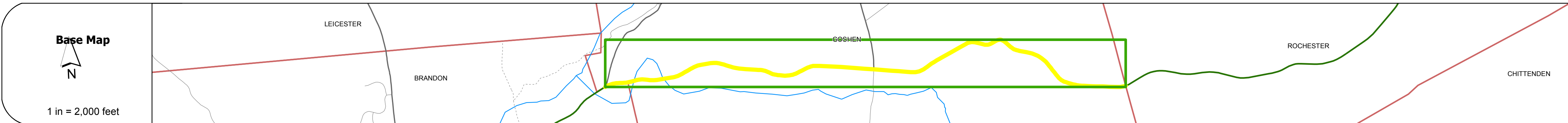
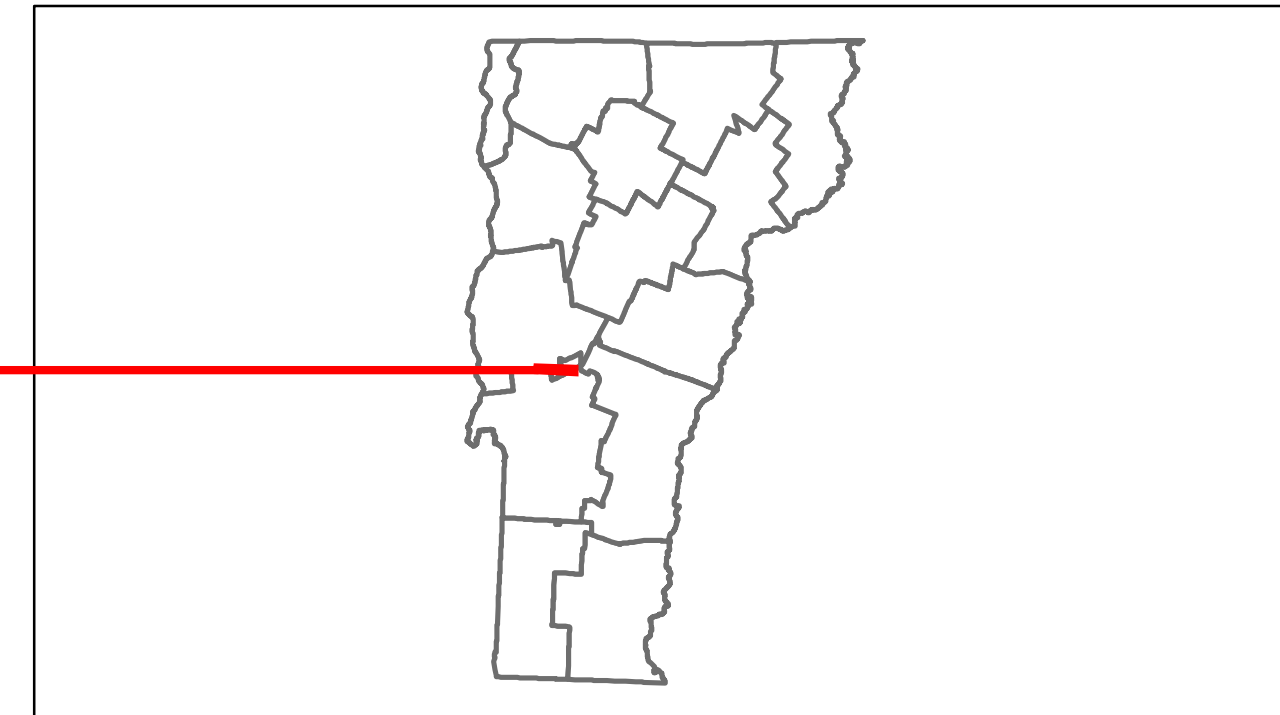


# Route Log Progress Chart

**DRAFT**

Please Note: Errors and Omissions May Exist.  
Contact the VTrans Mapping Unit with questions or concerns.

DISTRICT	TOWN	ROUTE
3	GOSHEN	VT-73



<b>Road Widths</b>	Travellane: 44'	20'
Roadway	26'	
Lane Count	2	
Base	15' - 18"	15' - 18"
Subbase	15' - 18"	15' - 18"

<b>Curves</b>	6, 10, 7, 6, 6, 4, 8, 8, 6, 9, 8, 12, 25, 12, 5.15', 9, 8
---------------	---

<b>Grades</b>	+5.5, +7.6, +8.2, +7.3, +3.8, +5.2, +6.9, +7.9, +4.7, +7.4, +3.7, +12.5, +11.5A, +10.8, +12.7, +12.7, +12.4, -8.6, -7.9
---------------	---

<b>Historic Projects</b>	<ul style="list-style-type: none"> <li>1984: STP 0405/1/5</li> <li>1984: HMA 2533</li> <li>1976: S-0142/2</li> <li>1977: S-0142/3</li> <li>1971: Unknown</li> <li>1960: S-0142/2</li> <li>1962: S-FH 0142/1</li> <li>1955: W.P.S.S. 191A</li> <li>1951: FH 8.A</li> </ul>
--------------------------	---

<b>Maintenance Garage</b>	District 3 - Clarendon Garage
---------------------------	-------------------------------

<b>Traffic Counters</b>	96A218
-------------------------	--------

<b>Functional Class</b>	7
-------------------------	---

<b>Speed Zone</b>	
-------------------	--

<b>AADT Counts</b>	<table border="1"> <tr><td>2012</td><td>800</td><td>750</td><td>750</td></tr> <tr><td>2011</td><td>100</td><td>750</td><td>750</td></tr> <tr><td>2010</td><td>100</td><td>740</td><td>740</td></tr> <tr><td>2009</td><td>100</td><td>700</td><td>710</td></tr> <tr><td>2008</td><td>100</td><td>650</td><td>670</td></tr> </table>	2012	800	750	750	2011	100	750	750	2010	100	740	740	2009	100	700	710	2008	100	650	670
2012	800	750	750																		
2011	100	750	750																		
2010	100	740	740																		
2009	100	700	710																		
2008	100	650	670																		

<b>Crash Locations</b>	<table border="1"> <tr><td>2012</td><td></td><td></td><td></td></tr> <tr><td>2011</td><td></td><td></td><td></td></tr> <tr><td>2010</td><td></td><td></td><td></td></tr> <tr><td>2009</td><td></td><td></td><td></td></tr> <tr><td>2008</td><td></td><td></td><td></td></tr> </table>	2012				2011				2010				2009				2008			
2012																					
2011																					
2010																					
2009																					
2008																					

## DESCRIPTION BLOCK

**Culvert 9:**  
Culvert - 1936  
Structure No. 30016200901061  
Length: 15'  
Width: 25.0'  
Under Clearance: 8.0'  
Facility Carried: VT73  
Bridge Type: R C BOX  
Features Intersected: NESHOBE RIVER  
Maintenance: State

**Culvert 10:**  
Culvert - 1960  
Structure No. 300162001001061  
Length: 14'  
Under Clearance: 9.0'  
Facility Carried: VT73  
Bridge Type: MULTIPLATE PIPE ARCH  
Features Intersected: NESHOBE RIVER  
Maintenance: State

**Culvert 12:**  
Culvert - 1951  
Structure No. 300162001201061  
Length: 7'  
Under Clearance: 6.5'  
Facility Carried: VT73  
Bridge Type: ACGMP  
Features Intersected: BROOK  
Maintenance: State

<b>Historic Projects</b> <ul style="list-style-type: none"> <li>Retreatment</li> <li>Resurface</li> <li>Unknown</li> <li>Bituminous Mix</li> <li>Skimny Mix</li> <li>Bituminous Seal</li> <li>Gravel</li> <li>Surface Treated Gravel</li> <li>Plant Mix</li> <li>Reclaimed Base and Bituminous Concrete</li> <li>Concrete</li> </ul>	<b>Functional Class</b> <ul style="list-style-type: none"> <li>1 (Blue)</li> <li>2 (Red)</li> <li>6 (Green)</li> <li>11 (Yellow)</li> <li>12 (Orange)</li> <li>14 (Purple)</li> <li>17 (Light Blue)</li> <li>19 (Light Green)</li> </ul> <b>Speed Zones</b> <ul style="list-style-type: none"> <li>25, 30, 35, 40, 45, 50, 55, 60, 65</li> </ul>	<b>Curves</b> <ul style="list-style-type: none"> <li>curve left</li> <li>curve right</li> </ul>	<b>Road Widths</b> (ft)	<b>Traffic Counters</b> (counter ID)	<b>AADT</b> (count)	<b>Crash Locations</b> <ul style="list-style-type: none"> <li>Fatal</li> <li>Injury</li> <li>Property Damage Only</li> <li>Unknown Crash Type</li> </ul>	<b>Mileage by Functional Class By Sheet</b> 0162 7 - Rural - Major collector 3.610	<b>Mileage by Town By Sheet</b> GOSHEN - V073-0106 3.61 of 3.61	<b>DISTRICT</b> 3	<b>TOWN</b> GOSHEN	<b>Date:</b> 04/02/14	<b>ROUTE</b> VT-73 ETE mileage: 15.692 to 19.302
						<b>Total Mileage: 3.610 mi</b>		<b>Total Mileage: 3.61 mi</b>				