


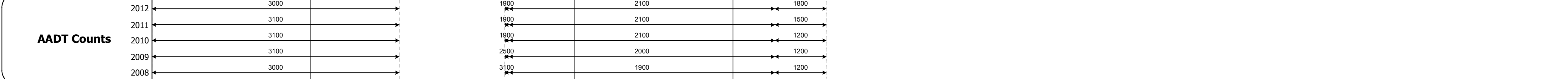




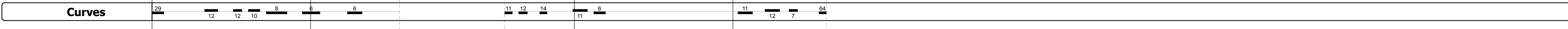
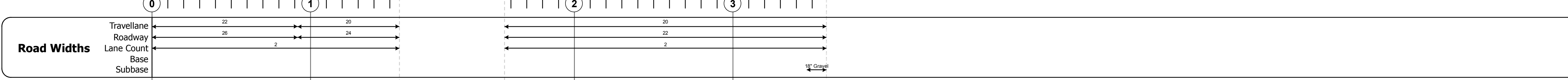
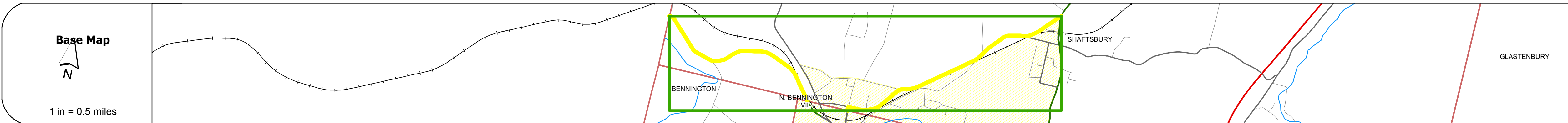
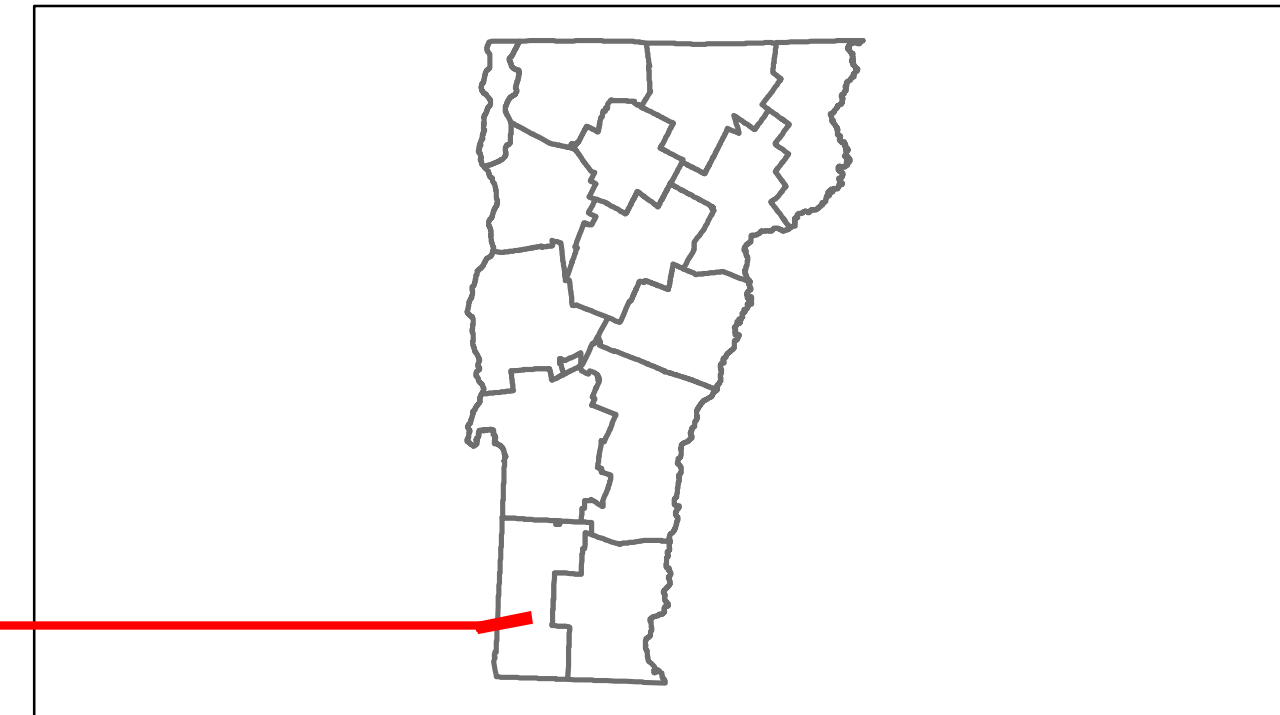


Route Log Progress Chart

DRAFT

Please Note: Errors and Omissions May Exist.
Contact the VTrans Mapping Unit with questions or concerns.

DISTRICT	TOWN	ROUTE
1	SHAFTSBURY	VT-67



DESCRIPTION BLOCK

Bridge 1:
Slab - 1934
Structure No. 30010000102131
Length: 20'
Width: 25.3'
Under Clearance: 8.0'
Facility Carried: VT67
Bridge Type: CONCRETE SLAB
Features Intersected: BROOK
Surface: Bituminous
Maintenance: State

Bridge 4:
Tee Beam - 1938
Structure No. 20010000402132
Length: 43'
Width: 29.9'
Facility Carried: VT 00067 ML
Bridge Type: CONCRETE T-BEAM
Features Intersected: PARAN CREEK
Surface: Integral concrete
Maintenance/Ownership: State

Culvert 5:
Culvert - 1919
Structure No. 30010000502131
Length: 16'
Width: 41.3'
Under Clearance: 6.0'
Facility Carried: VT67
Bridge Type: CONCRETE BOX
Features Intersected: PARAN CREEK
Surface: Bituminous
Maintenance: State

Bridge 6:
Slab - 1963
Structure No. 30010000602131
Length: 20'
Width: 37.0'
Under Clearance: 5.0'
Facility Carried: VT67
Bridge Type: CONCRETE SLAB
Features Intersected: PARAN CREEK
Surface: Bituminous
Maintenance: State

Historic Projects Retreatment: Bituminous, Concrete, Unknown, Bituminous Mix, Cold Patch and Skimmy Mix, Bituminous Seal, Concrete Surface: Gravel, Surface Treated Gravel, Plant Mix, Reclaimed Base and Bituminous Concrete, Concrete	Functional Class 1, 2, 6, 7, 8, 11, 12, 14, 16, 17, 19	Curves curve left, curve right	Road Widths (ft)	Traffic Counters (counter ID)	AADT (count)	Crash Locations Fatal, Injury, Property Damage Only, Unknown Crash Type	Mileage by Functional Class By Sheet 014-1 6 - Rural - Minor Arterial 1.560 0100 7 - Rural - Major Collector 1.515 014-2 16 - Urban - Minor Arterial 0.515 Total Mileage: 3.590 mi	Mileage by Town By Sheet SHAFTSBURY - V067-0213 3.59 of 3.59 Total Mileage: 3.59 mi	DISTRICT 1	TOWN SHAFTSBURY	Date: 04/02/14	ROUTE VT-67 ETE mileage: 0.0 to 3.59
--	--	--	----------------------------	---	------------------------	---	--	---	----------------------	---------------------------	-----------------------	---

For More Information Contact - Vermont Agency of Transportation, Policy, Planning and Intermodal Development Division - Mapping Unit, 1 National Life Drive, Montpelier, VT 05633-5001 Telephone: 802-828-2600.