


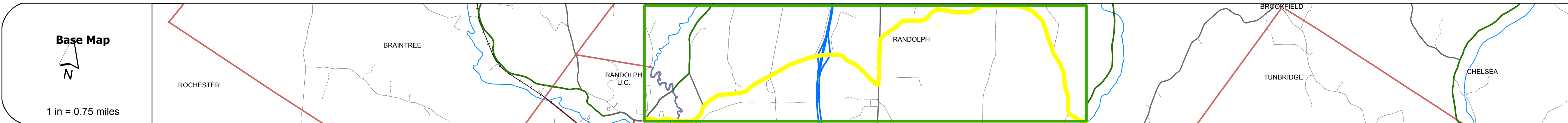
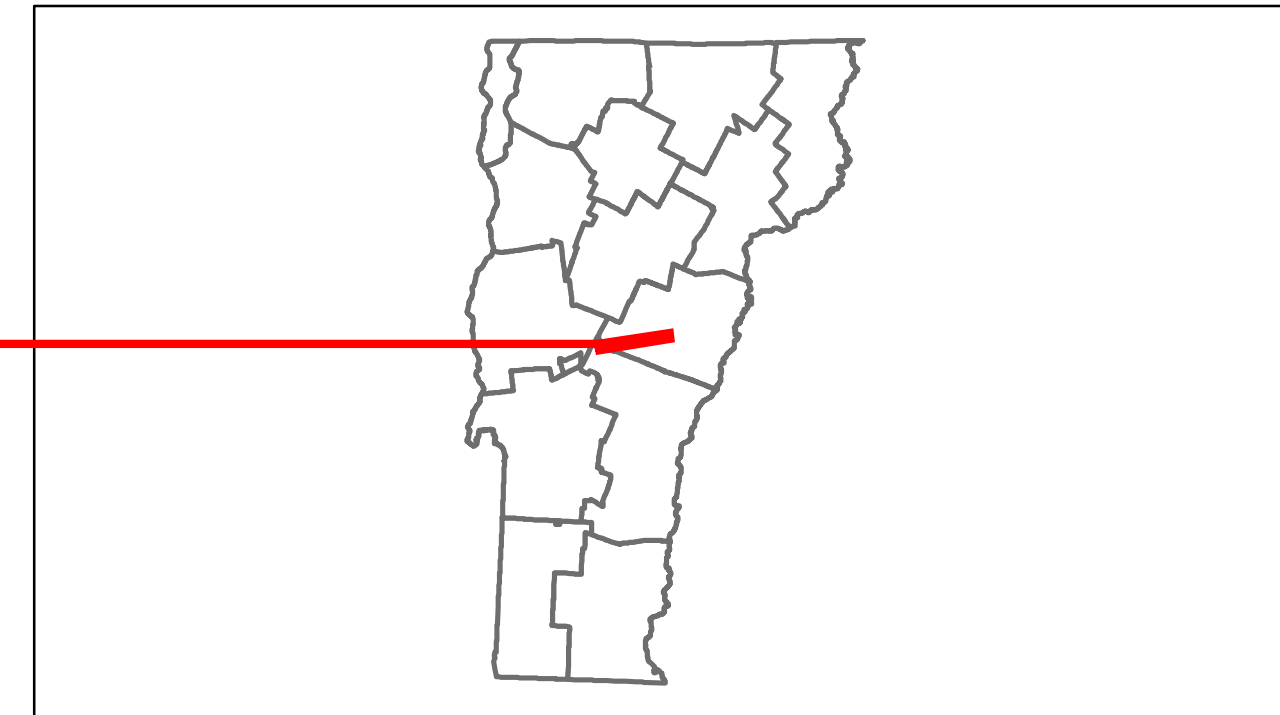


Route Log Progress Chart

DRAFT

Please Note: Errors and Omissions May Exist.
Contact the VTrans Mapping Unit with questions or concerns.

DISTRICT	TOWN	ROUTE
4	RANDOLPH	VT-66



DESCRIPTION BLOCK



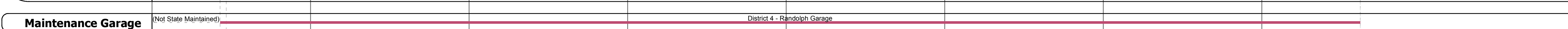

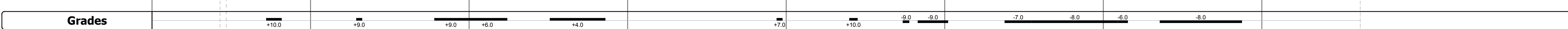

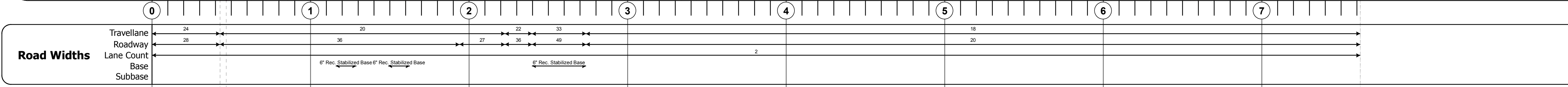
Bridge 1:
Stringer/multi-beam or girder - 1928
Structure No. 20019000109092
Length: 34'
Width: 32.0'
Facility Carried: VT 00066 ML
Bridge Type: ROLLED BEAM
Features Intersected: AYERS BROOK
Surface: Bituminous
Maintenance/Ownership: Town

Culvert 2:
Culvert - 1963
Structure No. 30019000209091
Length: 12'
Under Clearance: 13.0'
Facility Carried: VT66
Bridge Type: CGMPP
Features Intersected: AYERS BROOK
Maintenance: State


Culvert 3:
Culvert - 1963
Structure No. 30019000309091
Length: 9'
Under Clearance: 10.0'
Facility Carried: VT66
Bridge Type: CGMPP
Features Intersected: ADAMS BROOK
Maintenance: State

Bridge 3A:
Stringer/multi-beam or girder - 1968
Structure No. 200190003A09092
Length: 214'
Width: 54.3'
Under Clearance: 16.17'
Facility Carried: VT 00066 ML
Bridge Type: ZSP CONT ROLLED BEAM
Features Intersected: 1 89 UNDER VT 66
Surface: Bituminous
Maintenance/Ownership: State

Culvert 4:
Culvert - 1951
Structure No. 30019000409091
Length: 6'
Under Clearance: 6.0'
Facility Carried: VT66
Bridge Type: ACCGMP
Features Intersected: BROOK
Maintenance: State



Year	0-1	1-2	2-3	3-4	4-5	5-6	6-7	7-8	8-9	9-10	10-11	11-12
2012	6000	5600	6100	7100	5800	4200	2900	2500				1200
2011	5900	5600	6100	7100	5800	4200	3200	2700				1200
2010	5800	5500	6000	7000	5700	4200	3400	2900				1200
2009	5700	5900	6100	6400	5300	4000	3200	2700				1100
2008	5600	6200	6100	5700	4800	3700	2900	2500				990



Historic Projects Retreatment, Resurface, Bituminous, Unknown, Bituminous Mix, Cold Patch and Bituminous Seal, Skimpy Mix, Concrete	Functional Class 1-19, 2-19, 6-16, 7-17, 8-14, 11-16, 12-17, 14-19	Curves curve left, curve right	Road Widths (ft)	Traffic Counters (counter ID)	Crash Locations Fatal, Injury, Property Damage Only, Unknown Crash Type	Mileage by Functional Class By Sheet 0190 7 - Rural - Major collector 7.621	Mileage by Town By Sheet RANDOLPH - V066-0909 7.621 of 7.621	DISTRICT 4	TOWN RANDOLPH	Date: 04/02/14	ROUTE VT-66 ETE mileage: 0.0 to 7.621
						Total Mileage: 7.621 mi	Total Mileage: 7.621 mi				