

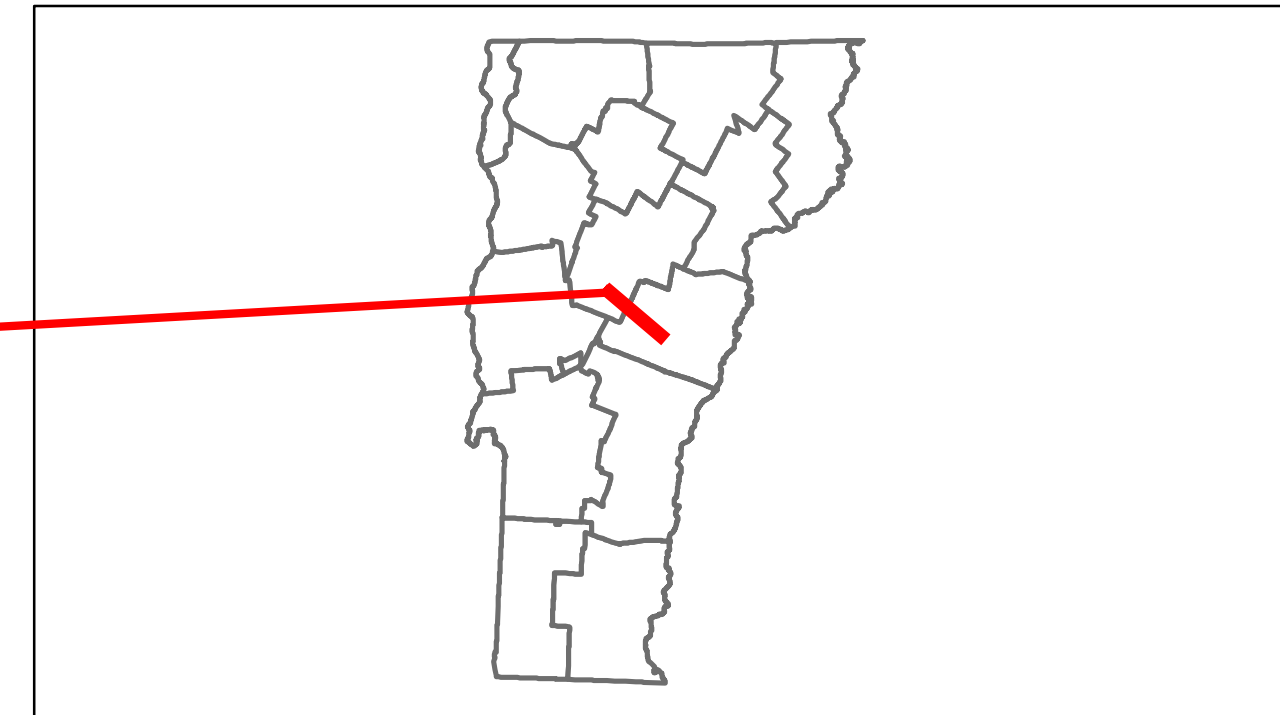


Route Log Progress Chart

DRAFT

Please Note: Errors and Omissions May Exist.
Contact the VTrans Mapping Unit with questions or concerns.


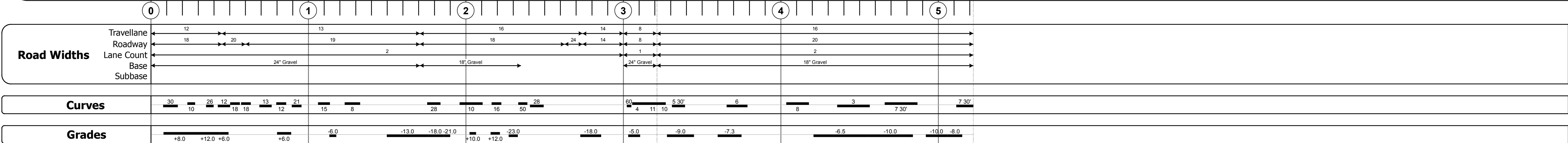
| | | |
|----------|------------|-------|
| DISTRICT | TOWN | ROUTE |
| 6 | BROOKFIELD | VT-65 |



Stick Diagram

- Town Boundary
- Village/UC Boundaries
- District Boundaries
- State/Town Highway Change
- Divided Highway Limits
- Ghost Section Boundary
- FAU Limits
- Streams
- Town Center
- Primary Structures
- Secondary Structures
- Stations (Feet)
- Railroad Crossings
- Divided State Highway
- State Highway
- Divided Class 1 Town Highway
- Class 1 Town Highway

Scale: 1in = 2000 FEET



Maintenance Garage: District 4 - Williamstown Garage

Traffic Counters: 56N118, 56N119, 56N120

Functional Class: 8

Speed Zone: 35

ADT Counts

| Year | Station 0-1 | Station 1-2 | Station 2-3 | Station 3-4 | Station 4-5 |
|------|-------------|-------------|-------------|-------------|-------------|
| 2012 | 110 | 120 | 80 | 370 | 470 |
| 2011 | 120 | 120 | 100 | 470 | 510 |
| 2010 | 120 | 120 | 120 | 570 | 540 |
| 2009 | 130 | 130 | 130 | 590 | 580 |
| 2008 | 130 | 130 | 130 | 600 | 580 |

Crash Locations

| Year | Station 0-1 | Station 1-2 | Station 2-3 | Station 3-4 | Station 4-5 |
|------|-------------|-------------|-------------|-------------|-------------|
| 2012 | | | | | |
| 2011 | | | | | |
| 2010 | | | | | |
| 2009 | | | | | |
| 2008 | | | | | |

DESCRIPTION BLOCK

Bridge 1A:
Stringer/multi-beam or girder - 1970
Structure No. 200903001A09031
Length: 221'
Width: 31.4'
Under Clearance: 16.0'
Facility Carried: VT 00065 ML
Bridge Type: ZSPN CONT WELDED GIR
Features Intersected: 189 UNDER VT 65
Surface: Bituminous
Maintenance/Ownership: State

Bridge 2:
Other - 1936
Structure No. 20090300209031
Length: 318'
Width: 12.5'
Weight Limit: 0
Facility Carried: VT 00065 ML
Bridge Type: FLOATING BRIDGE
Features Intersected: SUNSET LAKE 1
Surface: Timber
Maintenance/Ownership: State

Culvert 4:
Culvert - 1973
Structure No. 300903000409031
Length: 10'
Under Clearance: 10.0'
Facility Carried: VT65
Bridge Type: CGMPP
Features Intersected: SUNSET BROOK
Maintenance: State

| | | | | | | | | | | | |
|---|---|--|---------------------------------------|--|---|--|---|---------------------------------------|--------------------------------------|--|---|
| <p>Historic Projects</p> <ul style="list-style-type: none"> Retreatment Resurface Unknown Bituminous Mix Skippy Mix Bituminous Seal Gravel Surface Treated Gravel Plant Mix Reclaimed Base and Bituminous Concrete Concrete | <p>Functional Class</p> <ul style="list-style-type: none"> 1 2 3 4 5 6 7 8 9 10 11 12 13 14 15 16 17 18 19 <p>Speed Zones</p> <ul style="list-style-type: none"> 25 30 35 40 45 50 55 60 65 | <p>Curves</p> <ul style="list-style-type: none"> curve left curve right <p>Grades</p> <ul style="list-style-type: none"> grade up grade down | <p>Road Widths</p> <p>(ft)</p> | <p>Traffic Counters</p> <p>(counter ID)</p> | <p>Crash Locations</p> <ul style="list-style-type: none"> Fatal Property Damage Only Injury Unknown Crash Type | <p>Mileage by Functional Class By Sheet</p> <p>0656 8 - Rural - Minor collector 5.222</p> | <p>Mileage by Town By Sheet</p> <p>BROOKFIELD - V065-0903 5.222 of 5.222</p> | <p>DISTRICT</p> <p>6</p> | <p>TOWN</p> <p>BROOKFIELD</p> | <p>Date: 04/02/14</p> | <p>ROUTE</p> <p>VT-65</p> <p>ETE mileage: 0.0 to 5.222</p> |
| | | | | | | <p>Total Mileage: 5.222 mi</p> | | <p>Total Mileage: 5.222 mi</p> | | <p>1 of 1 TWN mileage: 0.0 to 5.222</p> | |