

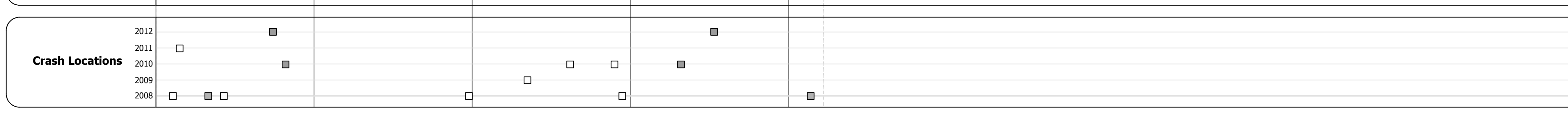
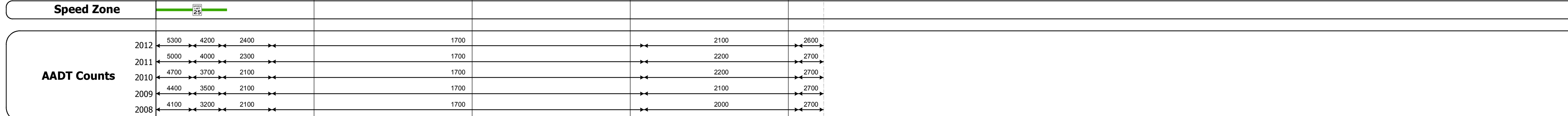





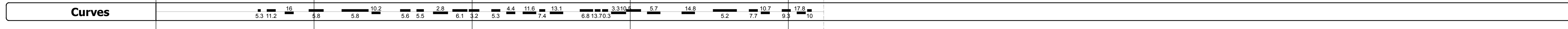
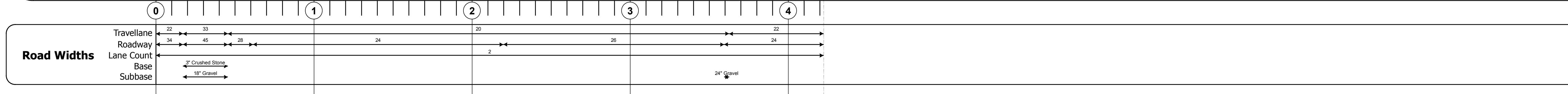
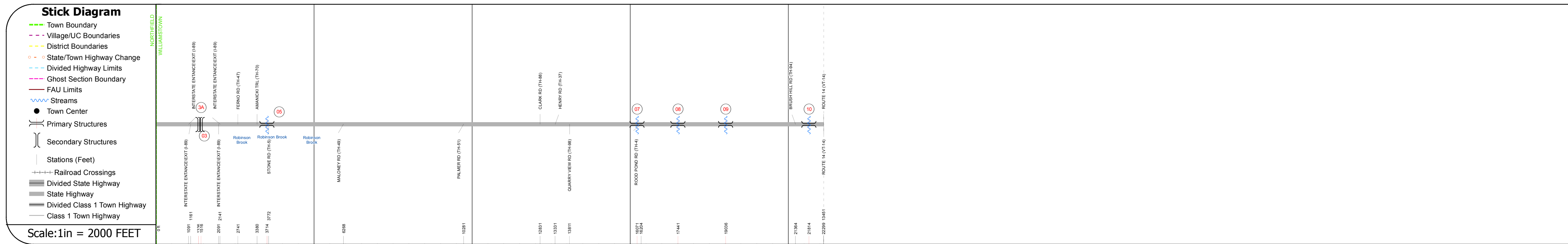
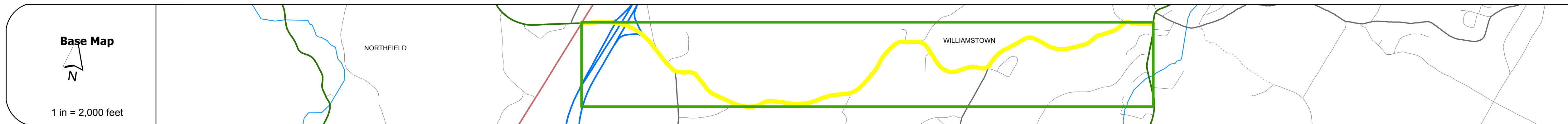
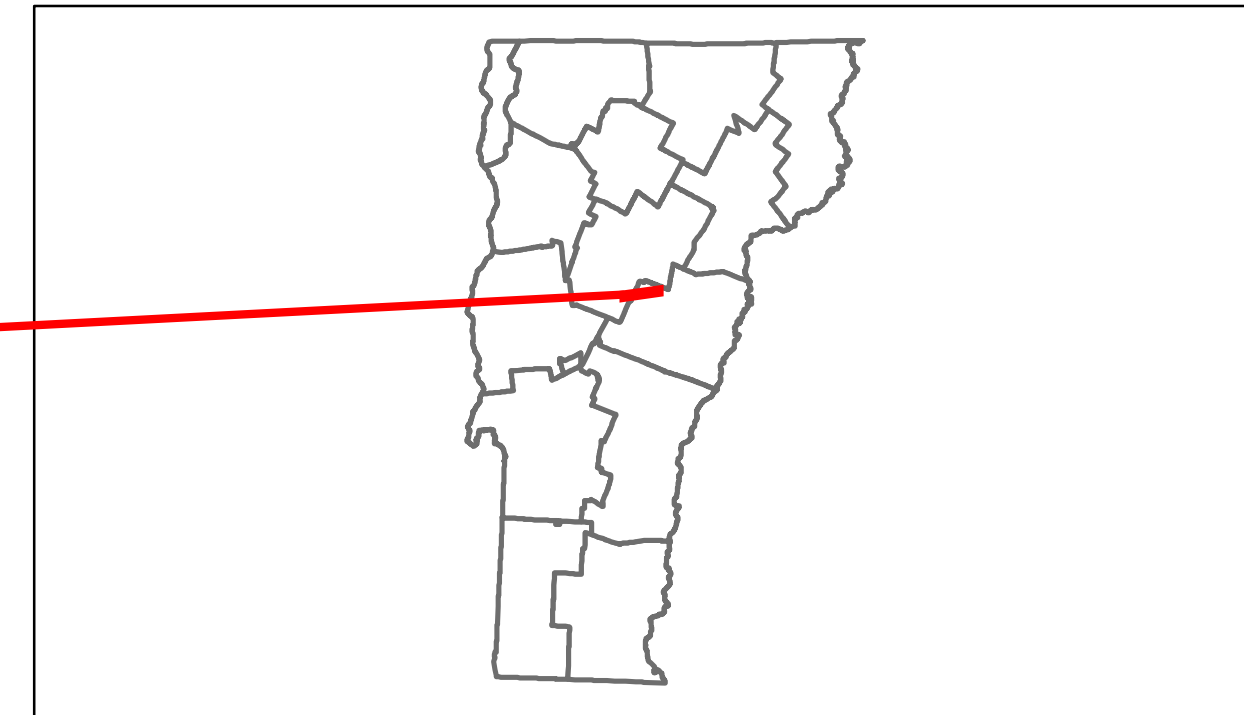


Route Log Progress Chart

DRAFT

Please Note: Errors and Omissions May Exist.
Contact the VTrans Mapping Unit with questions or concerns.

DISTRICT	TOWN	ROUTE
6	WILLIAMSTOWN	VT-64



DESCRIPTION BLOCK

Bridge 3:
Stringer/multi-beam or girder - 1970
Structure No. 200089035509172
Length: 141'
Height: 0.0'
Weight Limit: 0
Facility Carried: 1 00089 ML
Bridge Type: WELDED PLATE GIRDER
Features Intersected: 1 89 OVER VT 64

Bridge 3A:
Stringer/multi-beam or girder - 1970
Structure No. 200089035509172
Length: 141'
Height: 0.0'
Weight Limit: 0
Facility Carried: 1 00089 ML
Bridge Type: WELDED PLATE GIRDER
Features Intersected: 1 89 OVER VT 64

Culvert 5:
Culvert - 1919
Structure No. 300204000509171
Length: 9'
Under Clearance: 6.0'
Facility Carried: VT64
Bridge Type: CGMPPA
Features Intersected: BROOK
Maintenance: State

Culvert 7:
Culvert - 1919
Structure No. 300204000709171
Length: 7'
Under Clearance: 7.0'
Facility Carried: VT64
Bridge Type: CGMPP
Features Intersected: BROOK
Maintenance: State

Culvert 8:
Culvert - 1919
Structure No. 300204000809171
Length: 13'
Under Clearance: 5.0'
Facility Carried: VT64
Bridge Type: CONC RIGID FRAME
Features Intersected: BROOK
Maintenance: State

Culvert 9:
Culvert - 1988
Structure No. 300204000909171
Length: 6'
Under Clearance: 7.0'
Facility Carried: VT64
Bridge Type: CGMPP
Features Intersected: BROOK
Maintenance: State

Bridge 10:
Slab - 2009
Structure No. 200204001009172
Length: 42'
Width: 25.8'
Facility Carried: VT 00064 ML
Bridge Type: CONCRETE SLAB
Features Intersected: BROOK
Surface: Bituminous
Maintenance/Ownership: State

Historic Projects Retreatment, Resurface, Unknown, Bituminous Mix, Skippy Mix, Bituminous Seal, Bituminous Concrete, Gravel, Surface Treated Gravel, Plant Mix, Reclaimed Base and Bituminous Concrete, Concrete	Functional Class 1, 2, 3, 4, 5, 6, 7, 8, 9, 10, 11, 12, 13, 14, 15, 16, 17, 18, 19	Curves curve left, curve right	Road Widths (ft)	AADT (count)	Mileage by Functional Class By Sheet 0204 7 - Rural - Major collector 4.223	Mileage by Town By Sheet WILLIAMSTOWN - V064-0917 4.223 of 4.223	DISTRICT 6	TOWN WILLIAMSTOWN	Date: 04/02/14	ROUTE VT-64 ETE mileage: 2.547 to 6.77
Crash Locations Fatal, Injury, Property Damage Only, Unknown Crash Type	Speed Zones 25, 30, 35, 40, 45, 50, 55, 60, 65	Grades grade up, grade down	Traffic Counters (counter ID)	Total Mileage: 4.223 mi	Total Mileage: 4.223 mi	1 of 1 TWN mileage: 0.0 to 4.223				