

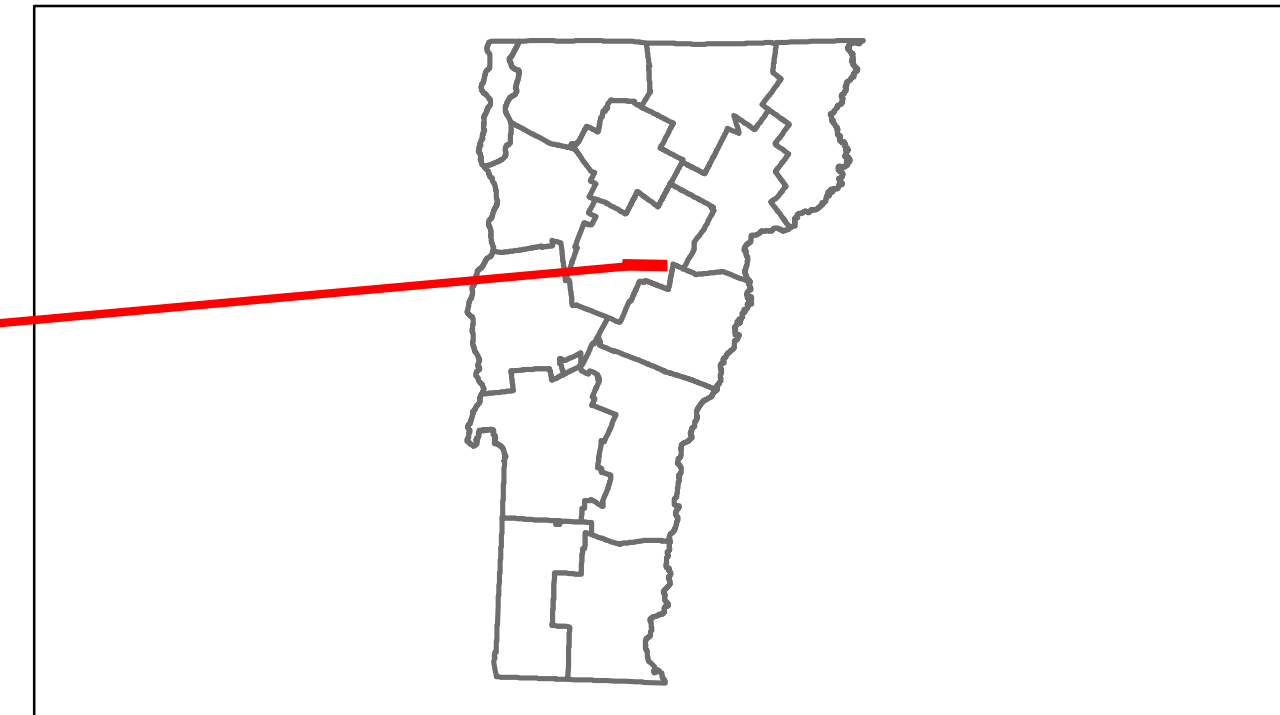


Route Log Progress Chart

DRAFT

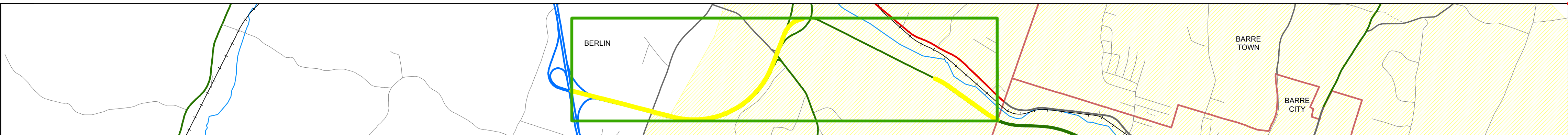
Please Note: Errors and Omissions May Exist.
Contact the VTrans Mapping Unit with questions or concerns.

DISTRICT	TOWN	ROUTE
6	BERLIN	VT-62



Base Map

1 in = 2,000 feet



Stick Diagram

- Town Boundary
- Village/UC Boundaries
- District Boundaries
- State/Town Highway Change
- Divided Highway Limits
- Ghost Section Boundary
- FAU Limits
- Streams
- Town Center
- Primary Structures
- Secondary Structures
- Stations (Feet)
- Railroad Crossings
- Divided State Highway
- State Highway
- Divided Class 1 Town Highway
- Class 1 Town Highway

Scale: 1in = 2000 FEET



DESCRIPTION BLOCK

Road Widths

Travellane
Roadway
Lane Count
Base
Subbase

0	1	
---	---	--

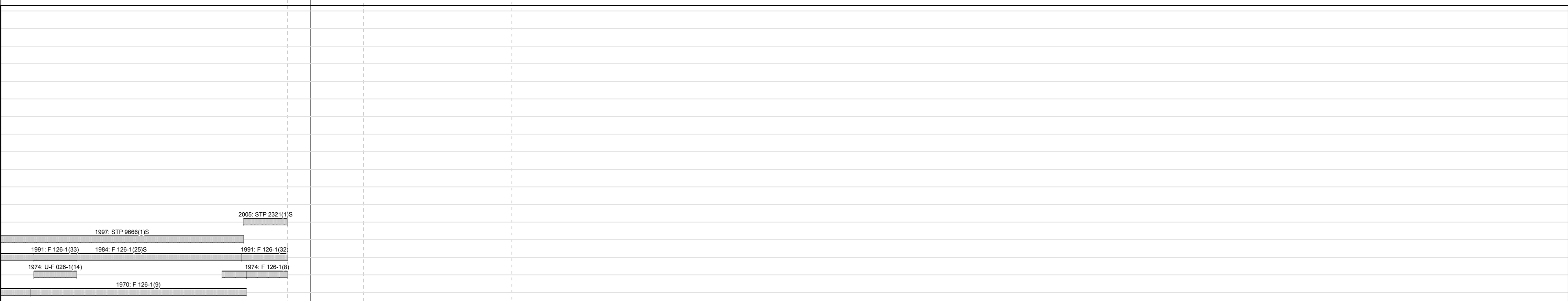
Curves

--


Grades

--

Historic Projects



Maintenance Garage



Traffic Counters

--

Functional Class

--


Speed Zone

--

ADT Counts

2012	
2011	
2010	
2009	
2008	

Crash Locations



Historic Projects Retirement, Resurface, Unknown, Bituminous Mix, Skippy Mix, Bituminous Seal, Bituminous Concrete, Gravel, Surface Treated Gravel, Plant Mix, Reclaimed Base and Bituminous Concrete, Concrete	Functional Class 1, 2, 6, 7, 8, 11, 12, 14, 16, 17, 19	Curves curve left, curve right	Road Widths (ft)	ADT (count)	Mileage by Functional Class By Sheet 126-1 6 - Rural - Minor Arterial 0.482 026-1 12 - Urban - Principal Arterial - Other Freeway 0.246 126-1 12 - Urban - Principal Arterial - Other Freeway 2.206	Mileage by Town By Sheet BERLIN - V062-1203w 2.083 of 2.083	DISTRICT 6	TOWN BERLIN	Date: 04/02/14	ROUTE VT-62
					Crash Locations Fatal, Injury, Property Damage Only, Unknown Crash Type	Speed Zones 25, 30, 35, 40, 45, 50, 55, 60, 65	Traffic Counters (counter ID)	Total Mileage: 2.934 mi	Total Mileage: 2.083 mi	1 of 1 TWN mileage: 2.499 to 1.648