







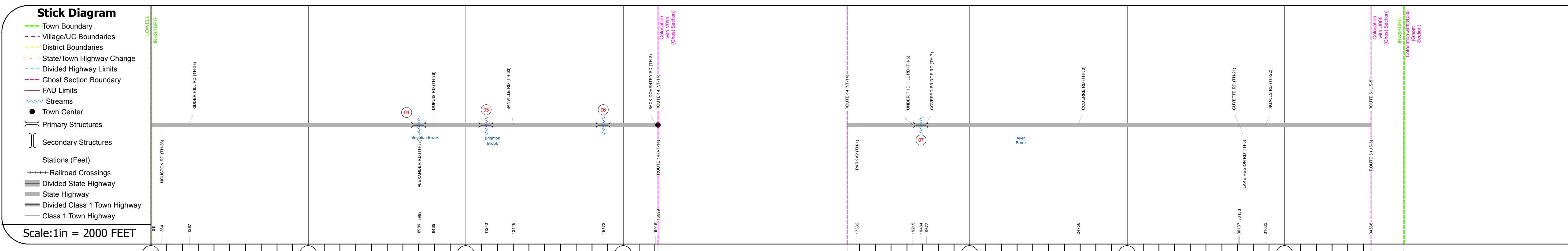
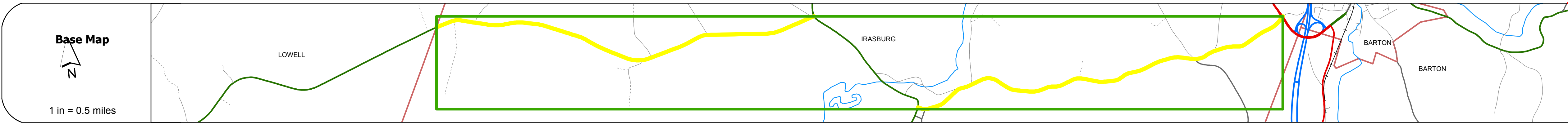
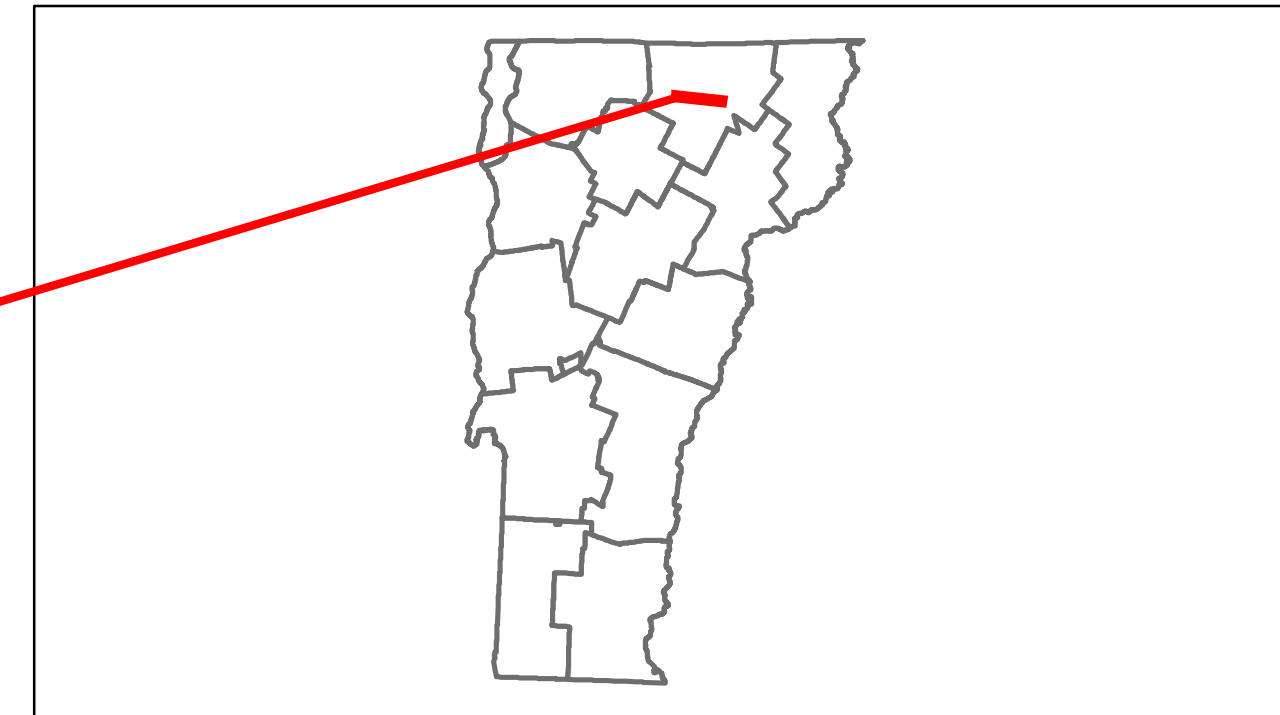




Route Log Progress Chart

DRAFT
Please Note: Errors and Omissions May Exist.
Contact the VTrans Mapping Unit with questions or concerns.

DISTRICT	TOWN	ROUTE
9	IRASBURG	VT-58



DESCRIPTION BLOCK
<p>Culvert 4: Culvert - 1965 Structure No. 300308000410111 Length: 6' Under Clearance: 6.0' Facility Carried: VT58 Bridge Type: ACCGMP Features Intersected: BROOK Maintenance: State</p> <p>Culvert 5: Culvert - 1965 Structure No. 300308000510111 Length: 9' Under Clearance: 9.0' Facility Carried: VT58 Bridge Type: MULTI PLATE PIPE Features Intersected: BRIGHTON BROOK Maintenance: State</p> <p>Culvert 6: Culvert - 1965 Structure No. 300308000610111 Length: 9' Under Clearance: 9.0' Facility Carried: VT58 Bridge Type: MULTI PLATE PIPE Features Intersected: BROOK Maintenance: State</p> <p>Culvert 7: Culvert - 1923 Structure No. 300310000710111 Length: 8' Under Clearance: 8.0' Facility Carried: VT58 Bridge Type: MULTI PLATE PIPE Features Intersected: BROOK Maintenance: State</p>

Historic Projects Retreatment, Resurface, Unknown, Bituminous Mix, Skimny Mix, Bituminous Seal, Bituminous Concrete, Gravel, Surface Treated Gravel, Plant Mix, Reclaimed Base and Bituminous Concrete, Concrete	Functional Class 1 (Blue), 2 (Red), 3 (Green), 4 (Yellow), 5 (Cyan), 6 (Magenta), 7 (Black), 8 (White), 9 (Grey), 10 (Light Blue), 11 (Light Green), 12 (Light Red), 13 (Light Yellow), 14 (Light Cyan), 15 (Light Magenta), 16 (Light Black), 17 (Light White), 18 (Light Grey), 19 (Light Blue), 20 (Light Green), 21 (Light Red), 22 (Light Yellow), 23 (Light Cyan), 24 (Light Magenta), 25 (Light Black), 26 (Light White), 27 (Light Grey), 28 (Light Blue), 29 (Light Green), 30 (Light Red), 31 (Light Yellow), 32 (Light Cyan), 33 (Light Magenta), 34 (Light Black), 35 (Light White), 36 (Light Grey), 37 (Light Blue), 38 (Light Green), 39 (Light Red), 40 (Light Yellow), 41 (Light Cyan), 42 (Light Magenta), 43 (Light Black), 44 (Light White), 45 (Light Grey), 46 (Light Blue), 47 (Light Green), 48 (Light Red), 49 (Light Yellow), 50 (Light Cyan), 51 (Light Magenta), 52 (Light Black), 53 (Light White), 54 (Light Grey), 55 (Light Blue), 56 (Light Green), 57 (Light Red), 58 (Light Yellow), 59 (Light Cyan), 60 (Light Magenta), 61 (Light Black), 62 (Light White), 63 (Light Grey), 64 (Light Blue), 65 (Light Green), 66 (Light Red), 67 (Light Yellow), 68 (Light Cyan), 69 (Light Magenta), 70 (Light Black), 71 (Light White), 72 (Light Grey), 73 (Light Blue), 74 (Light Green), 75 (Light Red), 76 (Light Yellow), 77 (Light Cyan), 78 (Light Magenta), 79 (Light Black), 80 (Light White), 81 (Light Grey), 82 (Light Blue), 83 (Light Green), 84 (Light Red), 85 (Light Yellow), 86 (Light Cyan), 87 (Light Magenta), 88 (Light Black), 89 (Light White), 90 (Light Grey), 91 (Light Blue), 92 (Light Green), 93 (Light Red), 94 (Light Yellow), 95 (Light Cyan), 96 (Light Magenta), 97 (Light Black), 98 (Light White), 99 (Light Grey), 100 (Light Blue)	Curves - curve left, - curve right	Grades - grade up, - grade down	Road Widths (ft)	Traffic Counters (counter ID)	AADT (count)	Crash Locations Fatal, Injury, Property Damage Only, Unknown Crash Type	Mileage by Functional Class By Sheet 0310 7 - Rural - Major Collector 3.327 0308 7 - Rural - Major Collector 3.220 Total Mileage: 6.547 mi	Mileage by Town By Sheet IRASBURG - V058-1011 6.547 of 6.547 Ghost Section - VT-14 (3.878 to 2.678) 1.409 Total Mileage: 6.547 mi	DISTRICT 9	TOWN IRASBURG	Date: 04/02/14 1 of 1 TWN mileage: 0.0 to 6.547	ROUTE VT-58 ETE mileage: 5.096 to 11.643
--	--	--	---	----------------------------	---	------------------------	---	---	--	----------------------	-------------------------	--	---