


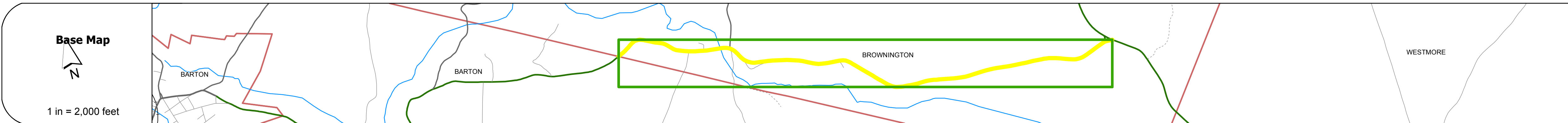
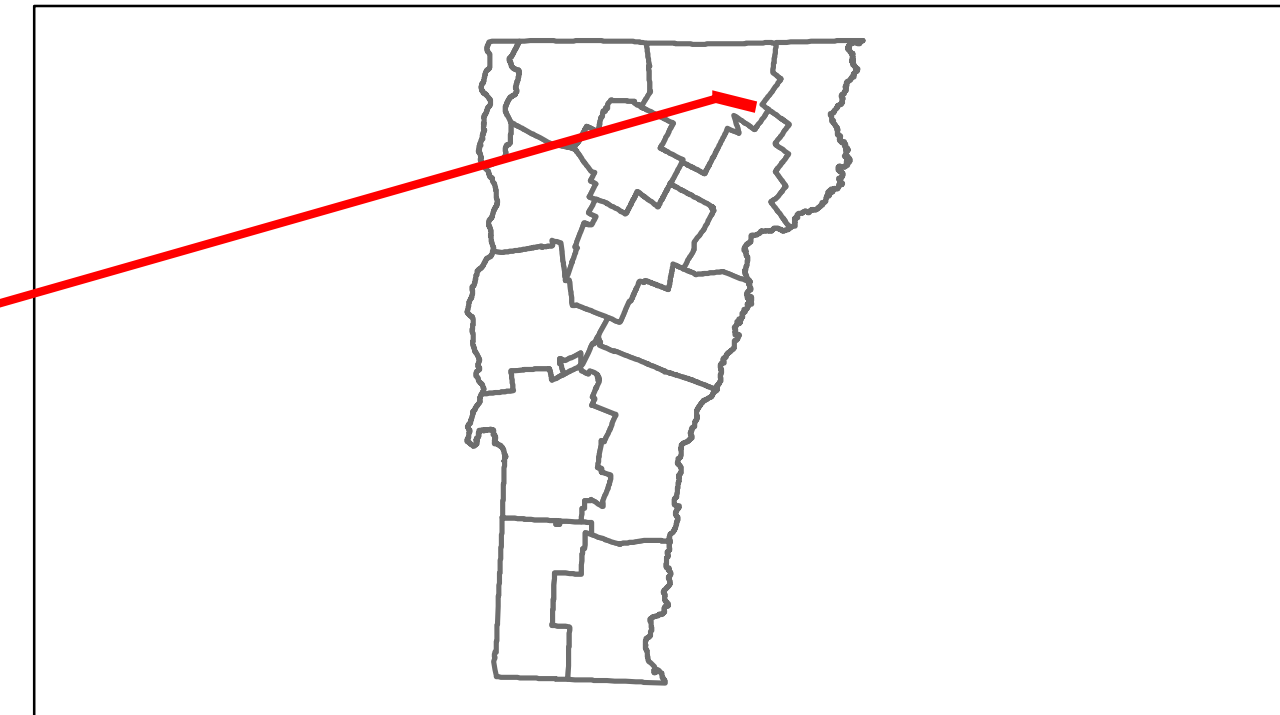


Route Log Progress Chart

DRAFT











Please Note: Errors and Omissions May Exist.
Contact the VTrans Mapping Unit with questions or concerns.

DISTRICT	TOWN	ROUTE
9	BROWNINGTON	VT-58



DESCRIPTION BLOCK

Bridge 13:
 Slab - 1929
 Structure No. 200310001310032
 Length: 84'
 Width: 34.1'
 Facility Carried: VT 00058 ML
 Bridge Type: 3 SP CONT CONC SLAB
 Features Intersected: WILLOUGHBY RIVER
 Surface: Bituminous
 Maintenance/Ownership: State



Historic Projects Retreatment, Resurface, Unknown, Bituminous Mix, Skimmy Mix, Bituminous Seal, Bituminous Concrete, Gravel, Surface Treated Gravel, Plant Mix, Reclaimed Base and Bituminous Concrete, Concrete	Functional Class 1, 2, 3, 4, 5, 6, 7, 8, 9, 10, 11, 12, 13, 14, 15, 16, 17, 18, 19	Curves curve left, curve right	Road Widths (ft)	AADT (count)	Mileage by Functional Class By Sheet 0310 7 - Rural - Major collector 3.315	Mileage by Town By Sheet BROWNINGTON - V058-1003 3.315 of 3.315	DISTRICT 9	TOWN BROWNINGTON	Date: 04/02/14	ROUTE VT-58
					Crash Locations Fatal, Injury, Property Damage Only, Unknown Crash Type	Total Mileage: 3.315 mi				