


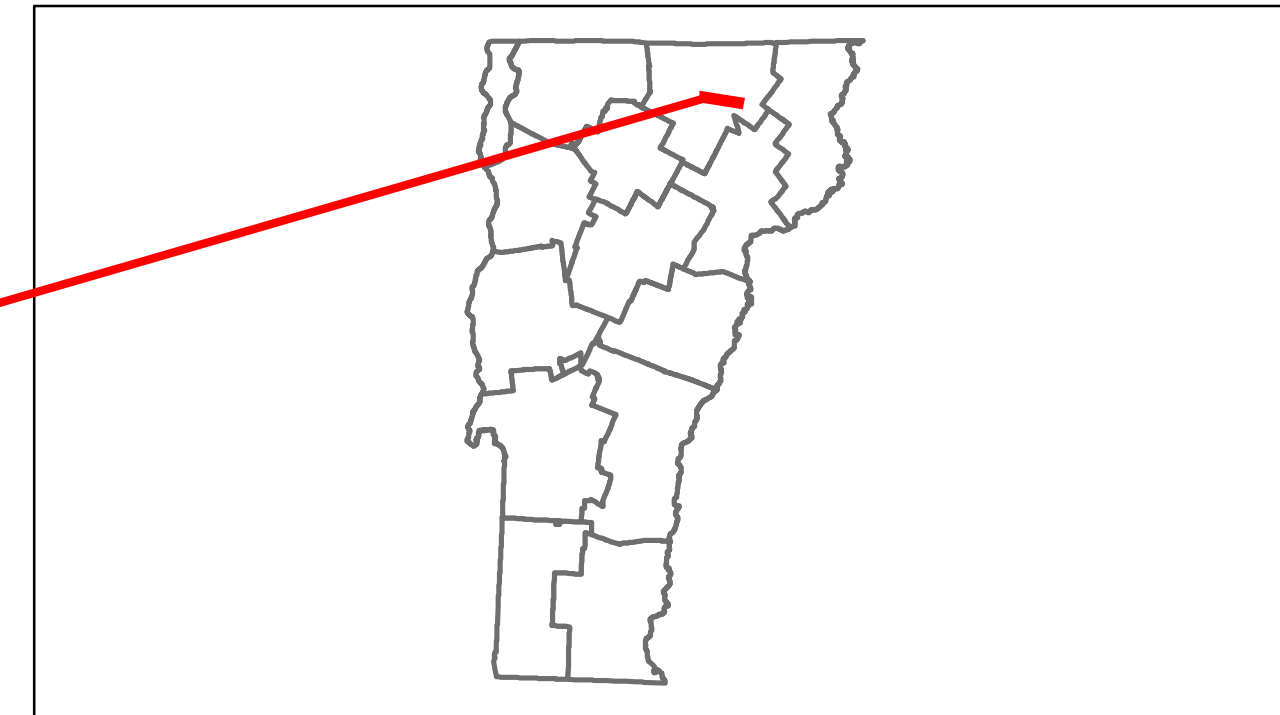


Route Log Progress Chart

DRAFT

Please Note: Errors and Omissions May Exist.
Contact the VTrans Mapping Unit with questions or concerns.

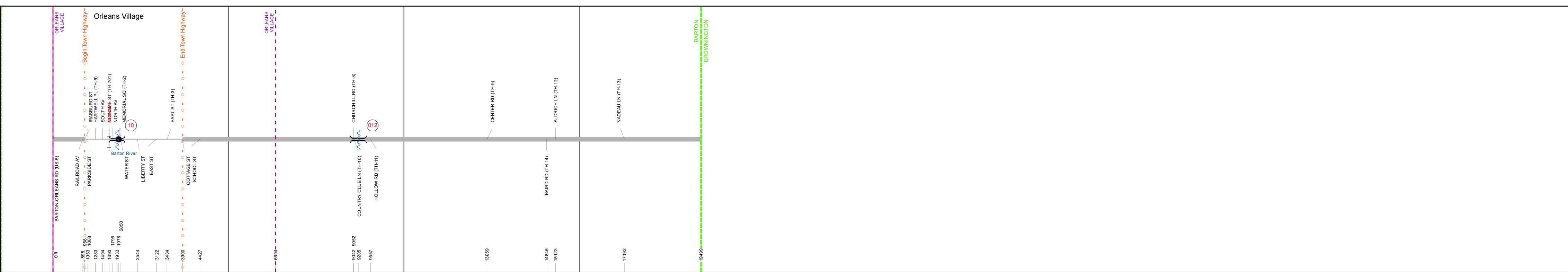
DISTRICT	TOWN	ROUTE
9	BARTON	VT-58



Stick Diagram

- Town Boundary
- Village/UC Boundaries
- District Boundaries
- State/Town Highway Change
- Divided Highway Limits
- Ghost Section Boundary
- FAU Limits
- Streams
- Town Center
- Primary Structures
- Secondary Structures
- Stations (Feet)
- Railroad Crossings
- Divided State Highway
- State Highway
- Divided Class 1 Town Highway
- Class 1 Town Highway

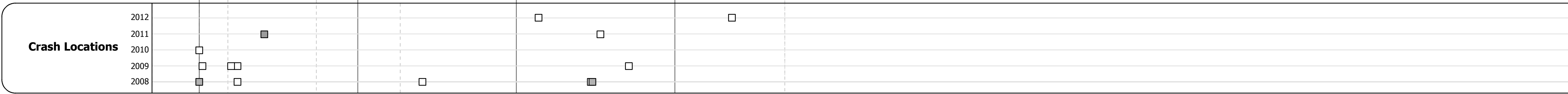
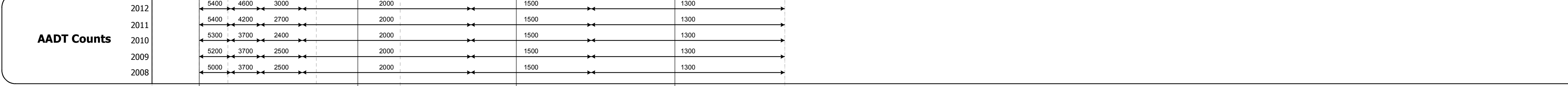





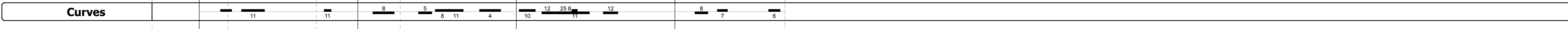
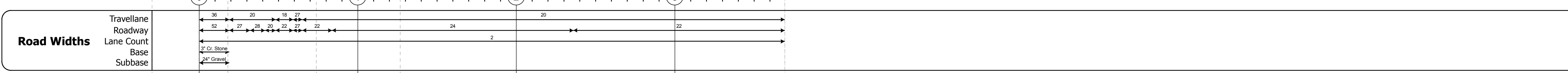
Scale: 1in = 2000 FEET



DESCRIPTION BLOCK

Bridge 10:
Tee Beam - 1933
Structure No. 200310001010022
Length: 46'
Width: 33.0'
Facility Carried: VT 00058 ML
Bridge Type: CONCRETE T-BEAM
Features Intersected: BARTON RIVER
Surface: Bituminous
Maintenance/Ownership: Town

Bridge 12:
Slab - 1933
Structure No. 300310001210021
Length: 12'
Width: 29.2'
Under Clearance: 5.0'
Facility Carried: VT58
Bridge Type: CONCRETE SLAB
Features Intersected: BROOK
Surface: Bituminous
Maintenance: State



Historic Projects Retreatment, Resurface, Unknown, Bituminous Mix, Skimny Mix, Bituminous Seal, Bituminous Concrete, Gravel, Surface Treated Gravel, Plant Mix, Reclaimed Base and Bituminous Concrete, Concrete	Functional Class 1 (Blue), 2 (Red), 3 (Green), 4 (Yellow), 5 (Purple), 6 (Orange), 7 (Pink), 8 (Light Blue), 9 (Light Green), 10 (Light Yellow), 11 (Light Purple), 12 (Light Orange), 13 (Light Pink), 14 (Light Light Blue), 15 (Light Light Green), 16 (Light Light Yellow), 17 (Light Light Purple), 18 (Light Light Orange), 19 (Light Light Pink)	Curves curve left, curve right	Road Widths (ft)	Traffic Counters (counter ID)	AADT (count)	Crash Locations Fatal, Injury, Property Damage Only, Unknown Crash Type	Mileage by Functional Class By Sheet 0310 7 - Rural - Major collector 3.693	Mileage by Town By Sheet BARTON - V058-1002 Ghost Section - US-5 (10.775 to 10.477) 3.693 of 3.693 0.298	DISTRICT 9	TOWN BARTON	Date: 04/02/14	ROUTE VT-58 ETE mileage: 11.643 to 15.336
							Total Mileage: 3.693 mi					