Route Log Progress Chart

DRAFT

Please Note: Errors and Omissions May Exist.
Contact the VTrans Mapping Unit with questions or concerns.

DISTRICT	TOWN	ROUTE
2	WEATHERSFIELD	VT-44A

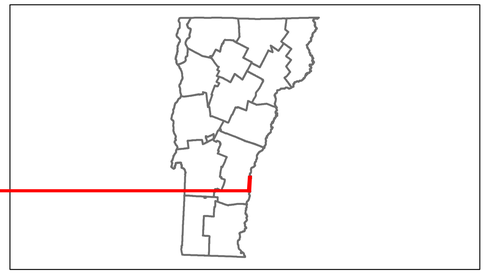

Base Map

N

1 in = 2,000 feet

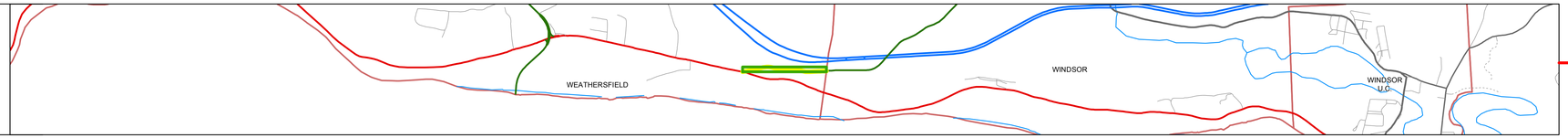

Stick Diagram

- Town Boundary
- Village/UC Boundaries
- District Boundaries
- State/Town Highway Change
- Divided Highway Limits
- Ghost Section Boundary
- FAU Limits
- Streams
- Town Center
- Primary Structures
- Secondary Structures
- Stations (Feet)
- Railroad Crossings
- Divided State Highway
- State Highway
- Divided Class 1 Town Highway
- Class 1 Town Highway

Scale:1in = 2000 FEET



0

Road Widths

Travellane	18
Roadway	20
Lane Count	2
Base	
Subbase	

Curves

9' 30"

Grades

+4.14

Historic Projects

0: Unknown

0: Unknown

Maintenance Garage

District 4 - Windsor Garage

Traffic Counters

Functional Class

7

Speed Zone

40

AADT Counts

2012	1000
2011	1100
2010	1100
2009	1100
2008	1100

Crash Locations

2012
2011
2010
2009
2008

DESCRIPTION BLOCK

Historic Projects

- Retreatment
- Resurface
- Unknown
- Bituminous Mix
- Skinny Mix
- Bituminous Seal
- Bituminous Concrete
- Bituminous Macadam
- Cold Plane and Bituminous Concrete
- Concrete
- Gravel
- Surface Treated Gravel
- Plant Mix
- Reclaimed Base and Bituminous Concrete

Functional Class

1 7 12 17
2 8 14 19
6 11 16

Speed Zones

25 30 35 40 45 50 55 60 65

Curves

- curve left
- curve right

Grades

- grade up
- grade down

Road Widths

(ft)

Traffic Counters

(counter ID)

AADT

(count)

Crash Locations

- Fatal
- Injury
- Property Damage Only
- Unknown Crash Type

Mileage by Functional Class By Sheet

O144	7 - Rural - Major Collector	0.501

Total Mileage: 0.501 mi

Mileage by Town By Sheet

WEATHERSFIELD - V044A1420	0.501 of 0.501

Total Mileage: 0.501 mi

DISTRICT	TOWN	Date: 04/02/14	ROUTE
2	WEATHERSFIELD	1 of 1 TWN mileage: 0.0 to 0.501	VT-44A ETE mileage: 0.0 to 0.501