

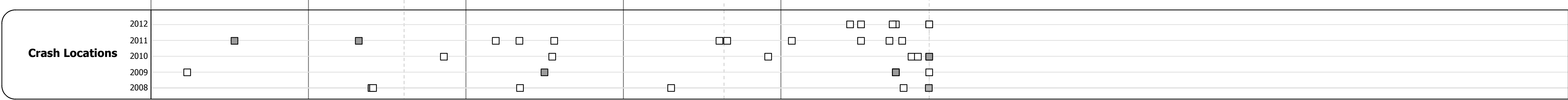
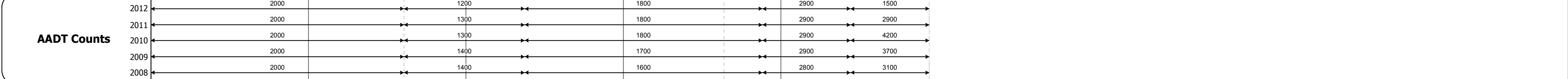



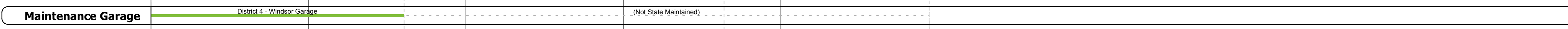

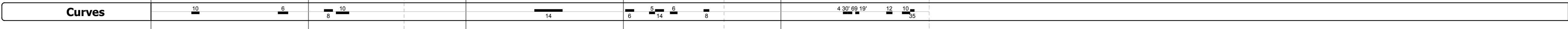
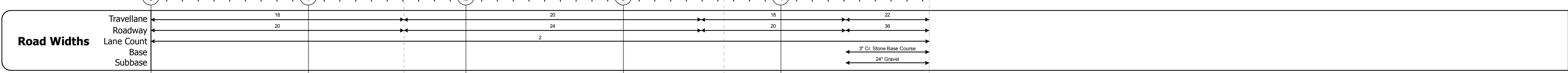
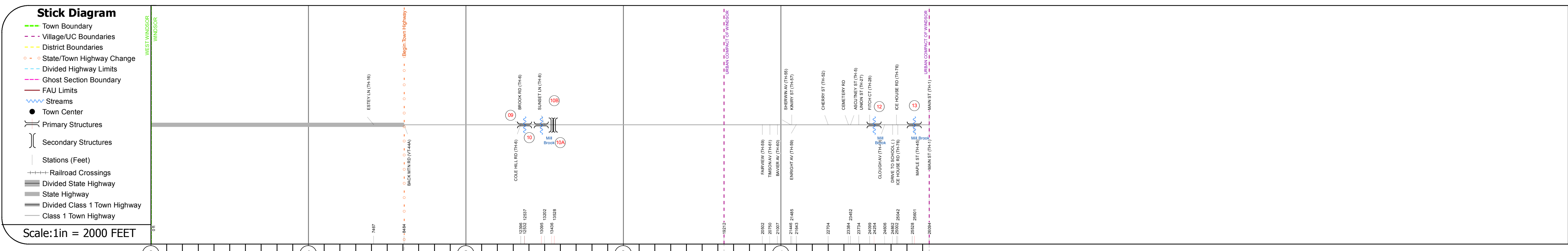
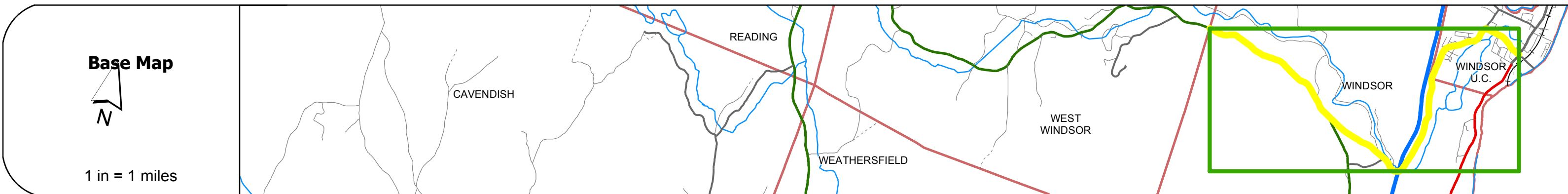
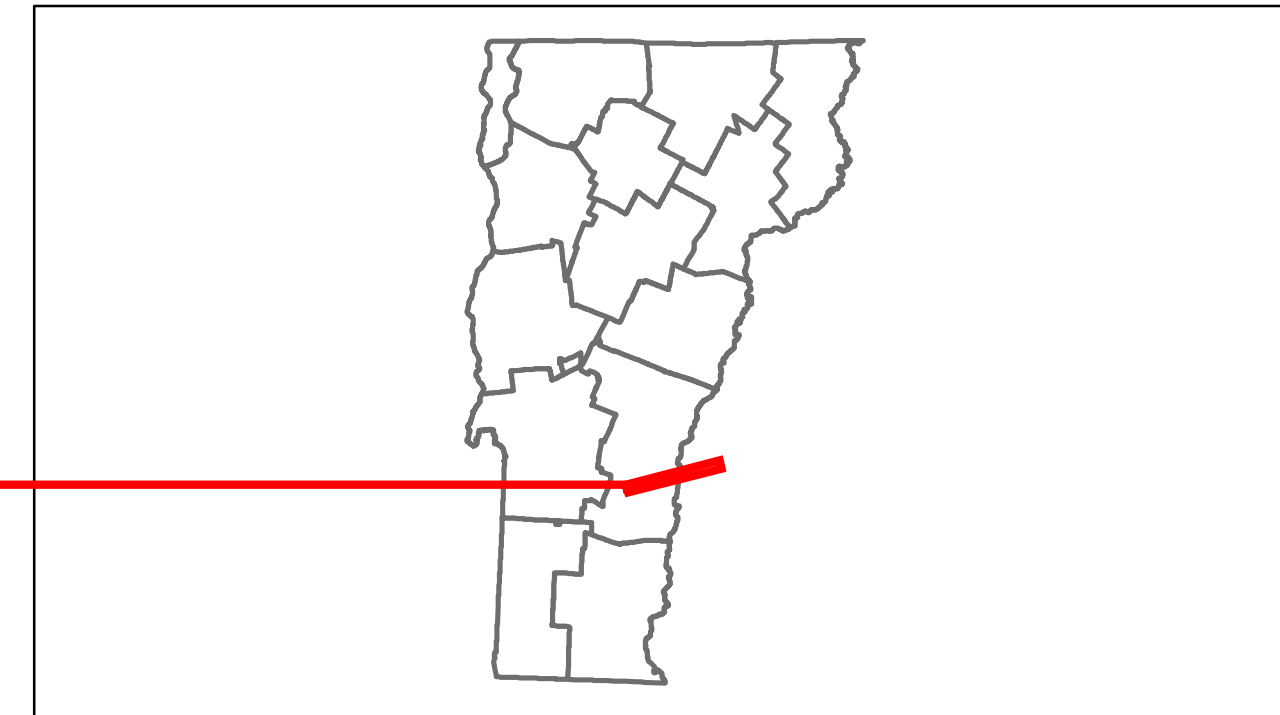


# Route Log Progress Chart

**DRAFT**

Please Note: Errors and Omissions May Exist.  
Contact the VTrans Mapping Unit with questions or concerns.

DISTRICT	TOWN	ROUTE
4	WINDSOR	VT-44



### DESCRIPTION BLOCK

**Culvert 9:**  
Culvert - 1952  
Structure No. 30014800914231  
Length: 14'  
Under Clearance: 4.0'  
Facility Carried: VT44  
Bridge Type: CONCRETE BOX  
Features Intersected: BROOK  
Surface: Bituminous  
Maintenance: State

**Bridge 10:**  
Tee Beam - 1952  
Structure No. 200148001014232  
Length: 120'  
Width: 30.0'  
Facility Carried: VT 00044 ML  
Bridge Type: 2 SP CONC T BEAM  
Features Intersected: MILL BROOK  
Surface: Bituminous  
Maintenance/Ownership: State

**Bridge 10A:**  
Girder and floorbeam system - 1966  
Structure No. 200091033S14232  
Length: 650'  
Height: 0.0'  
Weight Limit: 0  
Facility Carried: 1 00091 ML  
Bridge Type: 4 SP 2 WELDED GDRS  
Features Intersected: 1 91 OVER VT 44+ML B

**Bridge 10B:**  
Girder and floorbeam system - 1966  
Structure No. 200091033N14232  
Length: 660'  
Height: 0.0'  
Weight Limit: 0  
Facility Carried: 1 00091 ML  
Bridge Type: 4 SP 2 WELDED GDRS  
Features Intersected: 1 91 OVER VT 44+ML B

**Bridge 12:**  
Stringer/multi-beam or girder - 1969  
Structure No. 200148001214232  
Length: 84'  
Width: 51.0'  
Facility Carried: VT 00044 ML  
Bridge Type: WELDED GIRDER  
Features Intersected: MILL BROOK  
Surface: Bituminous  
Maintenance/Ownership: Town

**Bridge 13:**  
Stringer/multi-beam or girder - 1969  
Structure No. 200148001314232  
Length: 79'  
Width: 51.2'  
Facility Carried: VT 00044 ML  
Bridge Type: ROLLED BEAM  
Features Intersected: MILL BROOK  
Surface: Bituminous  
Maintenance/Ownership: Town

<b>Historic Projects</b> Retreatment, Resurface, Bituminous, Unknown, Bituminous Mix, Skimmy Mix, Bituminous Seal, Bituminous, Concrete, Gravel, Surface Treated Gravel, Plant Mix, Reclaimed Base and Bituminous Concrete, Concrete	<b>Functional Class</b> 1-19, 2-19, 6-16, 11-16, 12-17, 14-19	<b>Curves</b> curve left, curve right	<b>Road Widths</b> (ft)	<b>Traffic Counters</b> (counter ID)	<b>AADT</b> (count)	<b>Crash Locations</b> Fatal, Injury, Property Damage Only, Unknown Crash Type	<b>Mileage by Functional Class By Sheet</b> 0148 7 - Rural - Major collector 4.942	<b>Mileage by Town By Sheet</b> WINDSOR - V044-1423 4.942 of 4.942	<b>DISTRICT</b> 4	<b>TOWN</b> WINDSOR	<b>Date:</b> 04/02/14	<b>ROUTE</b> VT-44 ETE mileage: 5.246 to 10.188
<b>Total Mileage: 4.942 mi</b>						<b>Total Mileage: 4.942 mi</b>						

For More Information Contact - Vermont Agency of Transportation, Policy, Planning and Intermodal Development Division - Mapping Unit, 1 National Life Drive, Montpelier, VT 05633-5001 Telephone: 802-828-2600.