


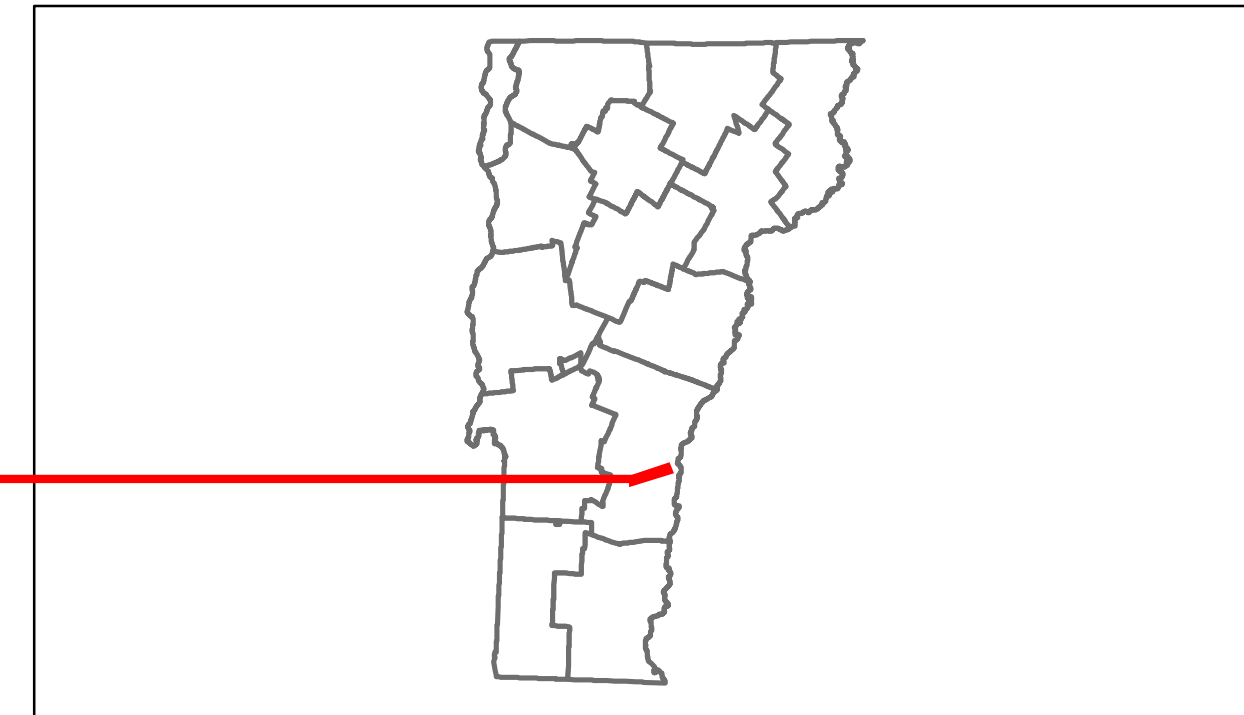


Route Log Progress Chart

DRAFT





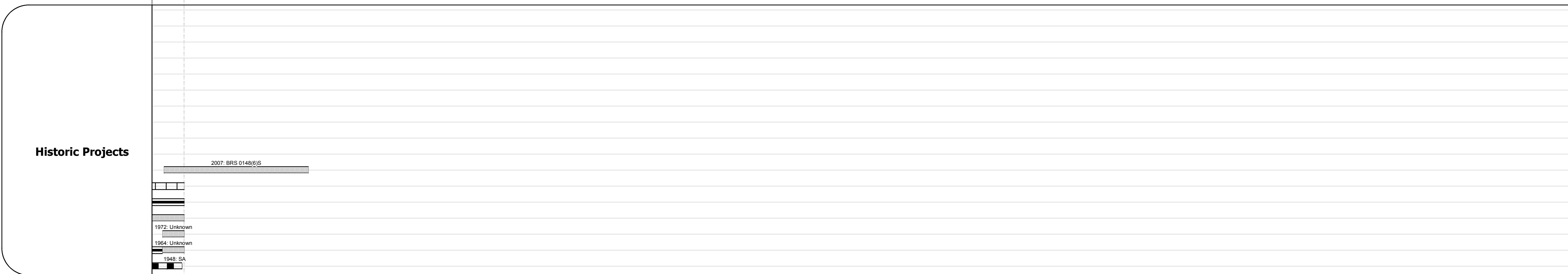



Please Note: Errors and Omissions May Exist.
Contact the VTrans Mapping Unit with questions or concerns.

DISTRICT	TOWN	ROUTE
4	READING	VT-44



DESCRIPTION BLOCK

Bridge 1:
 Stringer/multi-beam or girder - 2007
 Structure No. 200148000114142
 Length: 68'
 Width: 33.0'
 Facility Carried: VT 00044 ML
 Bridge Type: ROLLED BEAM
 Features Intersected: MILL BROOK
 Surface: Bituminous
 Maintenance/Ownership: State



Historic Projects Retirement, Resurface, Unknown, Bituminous Mix, Skippy Mix, Bituminous Seal, Bituminous Concrete, Surface Treated Gravel, Plant Mix, Reclaimed Base and Bituminous Concrete	Functional Class Legend for classes 1-19 and Speed Zones 25-65.	Curves Legend for curve left and curve right.	Road Widths Legend for width (ft).	AADT Legend for count.	Mileage by Functional Class By Sheet 0148 7 - Rural - Major collector 0.204	Mileage by Town By Sheet READING - V044-1414 0.202 of 0.202	DISTRICT 4	TOWN READING	Date: 04/02/14 1 of 1 TWN mileage: 0.0 to 0.202	ROUTE VT-44 ETE mileage: 0.0 to 0.202
Total Mileage: 0.202 mi						Total Mileage: 0.202 mi				