

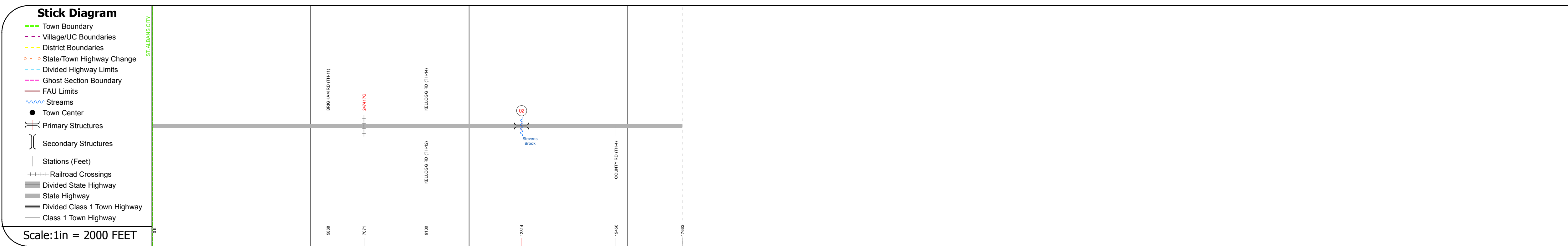
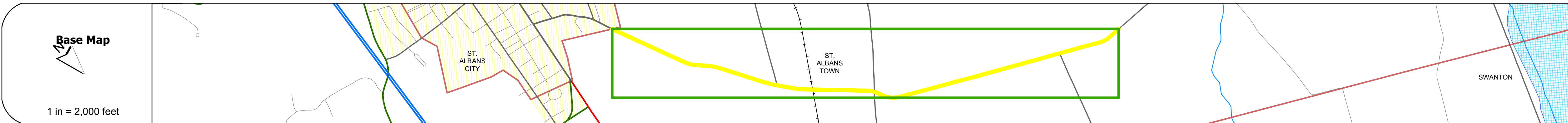
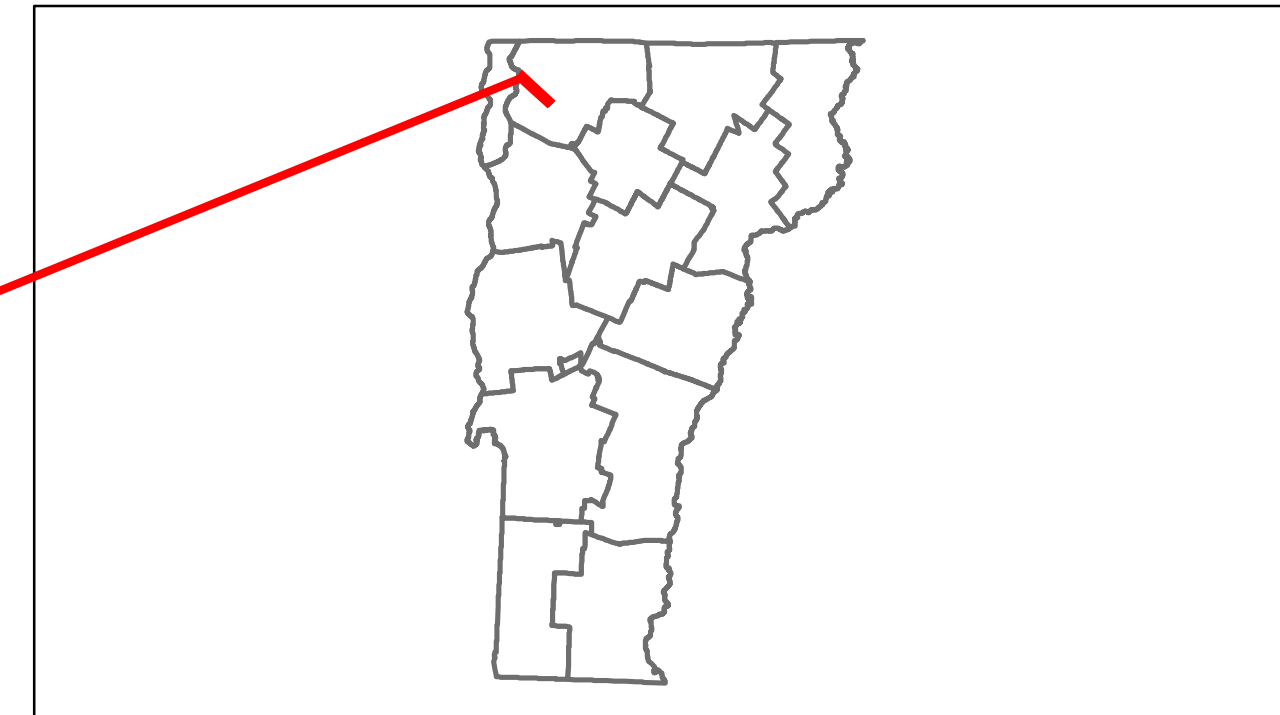


Route Log Progress Chart

DRAFT











Please Note: Errors and Omissions May Exist.
Contact the VTrans Mapping Unit with questions or concerns.

DISTRICT	TOWN	ROUTE
8	ST. ALBANS TOWN	VT-38



DESCRIPTION BLOCK

Bridge 2:
Slab - 1919
Structure No. 300613000206131
Length: 20'
Width: 23.9'
Under Clearance: 6.5'
Facility Carried: VT38
Bridge Type: CONCRETE SLAB
Features Intersected: STEVENS BROOK
Surface: Bituminous
Maintenance: State



Historic Projects	Functional Class	Curves	Road Widths	AADT	Mileage by Functional Class By Sheet	Mileage by Town By Sheet	DISTRICT	TOWN	Date: 04/02/14	ROUTE
<ul style="list-style-type: none"> Retreatment Resurface Unknown Bituminous Mix Skimny Mix Bituminous Seal Gravel Surface Treated Gravel Plant Mix Reclaimed Base and Bituminous Concrete Concrete 	<ul style="list-style-type: none"> 1 2 6 7 8 11 12 14 16 17 19 	<ul style="list-style-type: none"> curve left curve right 	<ul style="list-style-type: none"> (ft) 	<ul style="list-style-type: none"> (count) 	0294 7 - Rural - Major collector 3.345	ST. ALBANS TOWN - v038-0613 3.345 of 3.345	8	ST. ALBANS TOWN	1 of 1 TWN mileage: 0.0 to 3.345	VT-38 ETE mileage: 0.519 to 3.864
Total Mileage: 3.345 mi						Total Mileage: 3.345 mi				