

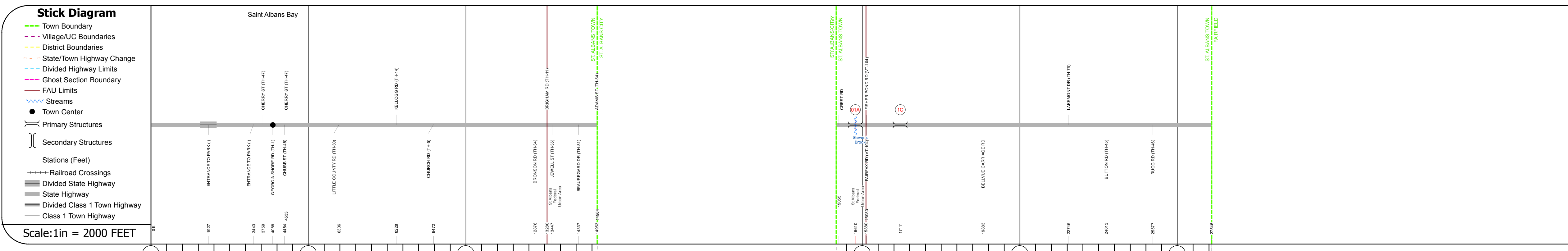
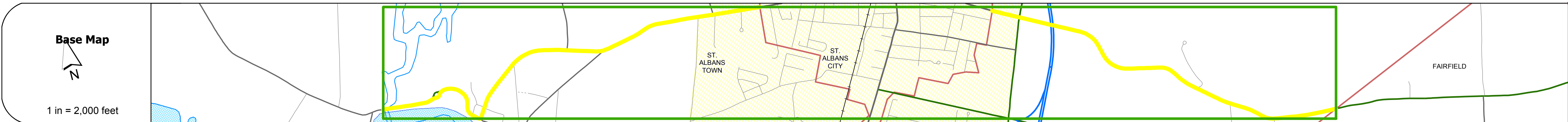
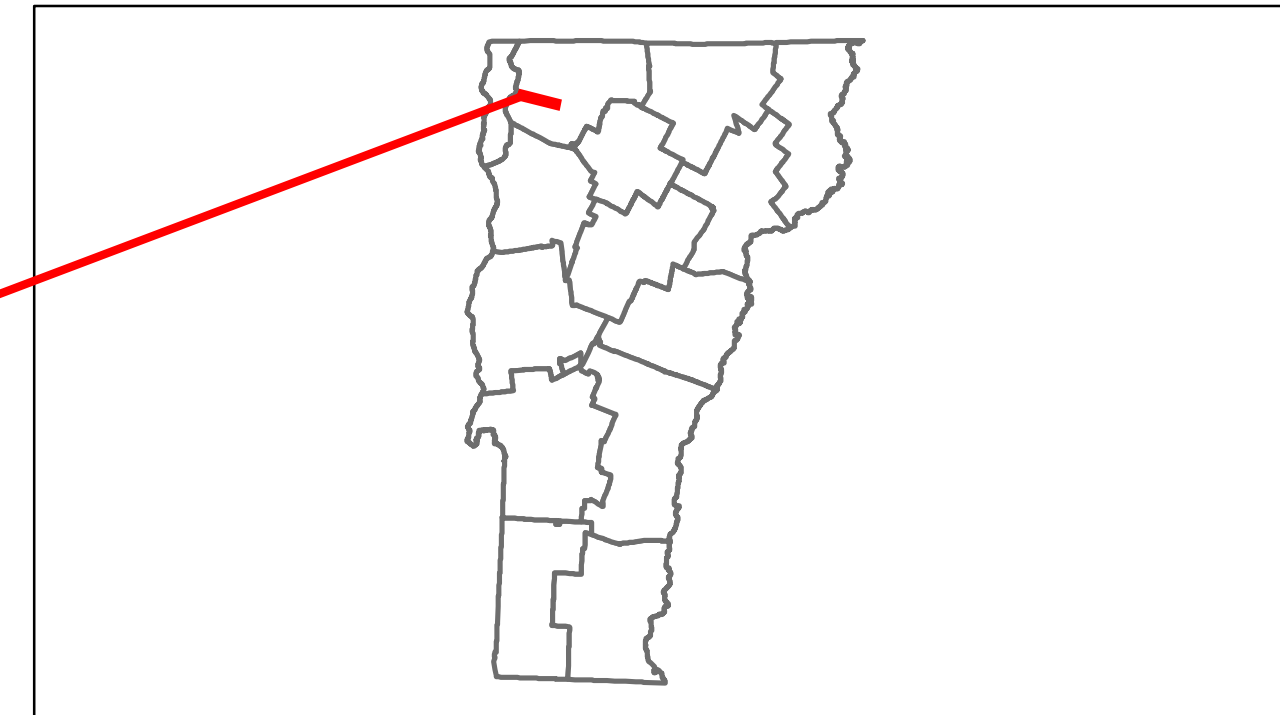


Route Log Progress Chart

DRAFT

Please Note: Errors and Omissions May Exist.
Contact the VTrans Mapping Unit with questions or concerns.










DISTRICT	TOWN	ROUTE
8	ST. ALBANS TOWN	VT-36



DESCRIPTION BLOCK

Culvert 1A:
Culvert - 1938
Structure No. 300298001A06131
Length: 11'
Under Clearance: 7.0'
Facility Carried: VT36
Bridge Type: RC BOX
Features Intersected: STEVENS BROOK
Maintenance: State

Bridge 1C:
Stringer/multi-beam or girder - 1967
Structure No. 200298001C06132
Length: 236'
Width: 30.0'
Under Clearance: 16.67'
Weight Limit: 0
Facility Carried: VT 00036 ML
Bridge Type: 2 SPAN CONT.WLD.GDR
Features Intersected: I 89 UNDER VT 36
Surface: Bituminous
Maintenance/Ownership: State



Historic Projects Retreatment, Resurface, Bituminous, Concrete, Unknown, Bituminous Mix, Skimmy Mix, Bituminous Seal, Cold Pipe and Concrete, Reclaimed Base and Bituminous Concrete, Concrete	Functional Class 1, 2, 3, 4, 5, 6, 7, 8, 9, 10, 11, 12, 13, 14, 15, 16, 17, 18, 19	Curves curve left, curve right	Road Widths (ft)	Traffic Counters (counter ID)	AADT (count)	Crash Locations Fatal, Injury, Property Damage Only, Unknown Crash Type	Mileage by Functional Class By Sheet 0298 7 - Rural - Major Collector 4.724 8200 16 - Urban - Minor Arterial 0.493 Total Mileage: 5.217 mi	Mileage by Town By Sheet ST. ALBANS TOWN - v036-0613 5.217 of 5.217 Total Mileage: 5.217 mi	DISTRICT 8	TOWN ST. ALBANS TOWN	Date: 04/02/14	ROUTE VT-36 ETE mileage: 0.0 to 5.217
										1 of 1 TWN mileage: 0.0 to 5.217	ROUTE VT-36 ETE mileage: 0.0 to 5.217	