

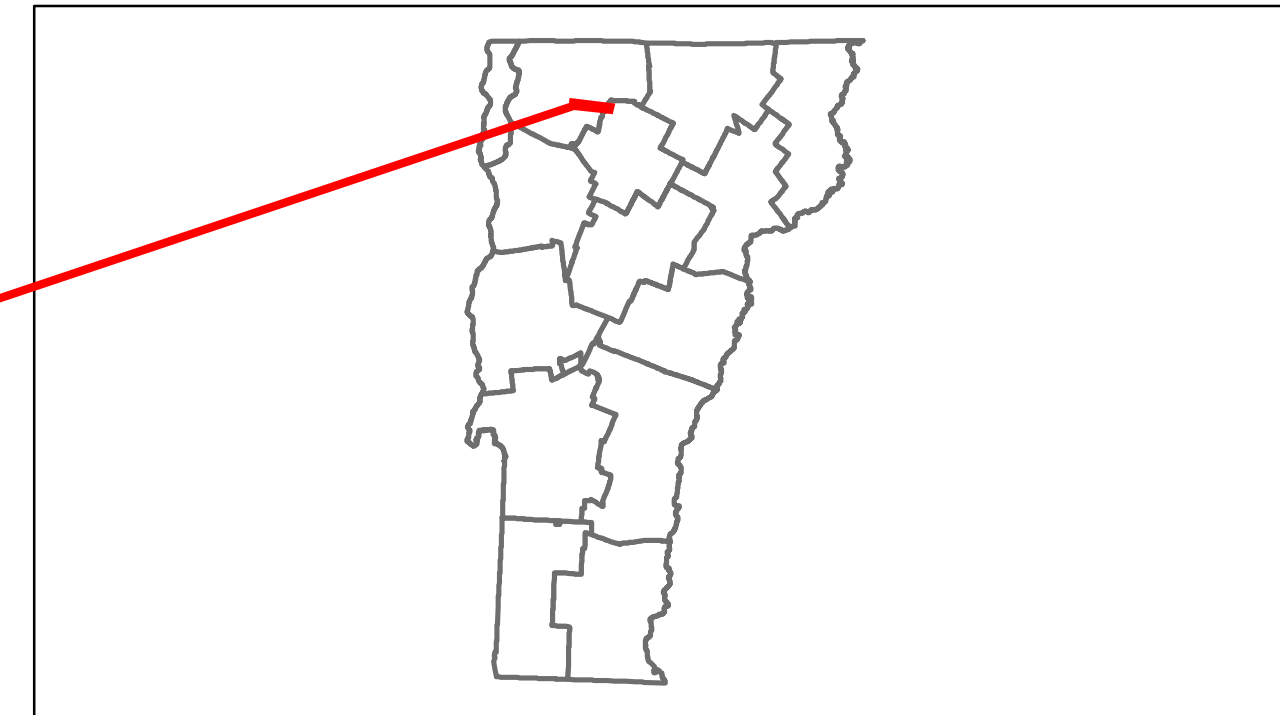


# Route Log Progress Chart



**DRAFT**

Please Note: Errors and Omissions May Exist.  
Contact the VTrans Mapping Unit with questions or concerns.

DISTRICT	TOWN	ROUTE
8	BAKERSFIELD	VT-36



Road Widths	Travellane	Roadway	Lane Count	Base	Subbase
	20	24	2		



Maintenance Garage	District 8 - St. Albans Garage
--------------------	--------------------------------

Traffic Counters	567131
------------------	--------

Functional Class	7
------------------	---

Speed Zone	50
------------	----

Year	2012	2011	2010	2009	2008
ADT Counts	1400	1400	1400	1400	1400

Year	2012	2011	2010	2009	2008
Crash Locations	1	2	0	0	0

DESCRIPTION BLOCK
<p><b>Culvert 11:</b> Culvert - 1956 Structure No. 300298001106011 Length: 16' Under Clearance: 9.0' Facility Carried: VT36 Bridge Type: CGMPA Features Intersected: BROOK Maintenance: State</p> <p><b>Culvert 12:</b> Culvert - 1956 Structure No. 200298001206012 Length: 22' Facility Carried: VT 00036 ML Bridge Type: TWIN MULTI PL ARCH Features Intersected: BROOK Maintenance/Ownership: State</p> <p><b>Culvert 13:</b> Culvert - 1956 Structure No. 200298001306012 Length: 22' Facility Carried: VT 00036 ML Bridge Type: TWIN MULTI PL ARCH Features Intersected: BROOK Maintenance/Ownership: State</p> <p><b>Culvert 14:</b> Culvert - 1953 Structure No. 300298001406011 Length: 18' Under Clearance: 4.0' Facility Carried: VT36 Bridge Type: (3) ACCGMP Features Intersected: BROOK Maintenance: State</p> <p><b>Culvert 15:</b> Culvert - 2003 Structure No. 300298001506011 Length: 9' Under Clearance: 5.0' Facility Carried: VT36 Bridge Type: RC BOX Features Intersected: BROOK Maintenance: State</p>

<b>Historic Projects</b> Retreatment, Resurface, Unknown, Bituminous Mix, Skippy Mix, Bituminous Seal, Bituminous Concrete, Concrete, Gravel, Surface Treated Gravel, Plant Mix, Reclaimed Base and Bituminous Concrete	<b>Functional Class</b> 1, 2, 3, 4, 5, 6, 7, 8, 9, 10, 11, 12, 13, 14, 15, 16, 17, 18, 19	<b>Curves</b> curve left, curve right	<b>Road Widths</b> (ft)	<b>ADT</b> (count)	<b>Mileage by Functional Class By Sheet</b> 0298 7 - Rural - Major collector 2.507	<b>Mileage by Town By Sheet</b> BAKERSFIELD - V036-0601 2.507 of 2.507	<b>DISTRICT</b> 8	<b>TOWN</b> BAKERSFIELD	<b>Date:</b> 04/02/14	<b>ROUTE</b> VT-36 ETE mileage: 16.696 to 19.203
<b>Crash Locations</b> Fatal, Injury, Property Damage Only, Unknown Crash Type						<b>Total Mileage: 2.507 mi</b>		<b>1 of 1</b> TWN mileage: 0.0 to 2.507		<b>Total Mileage: 2.507 mi</b>

For More Information Contact - Vermont Agency of Transportation, Policy, Planning and Intermodal Development Division - Mapping Unit, 1 National Life Drive, Montpelier, VT 05633-5001 Telephone: 802-828-2600.