









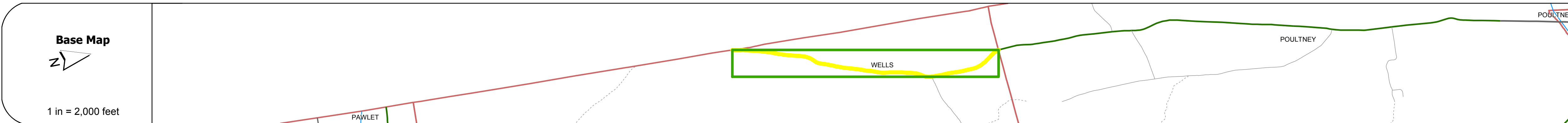
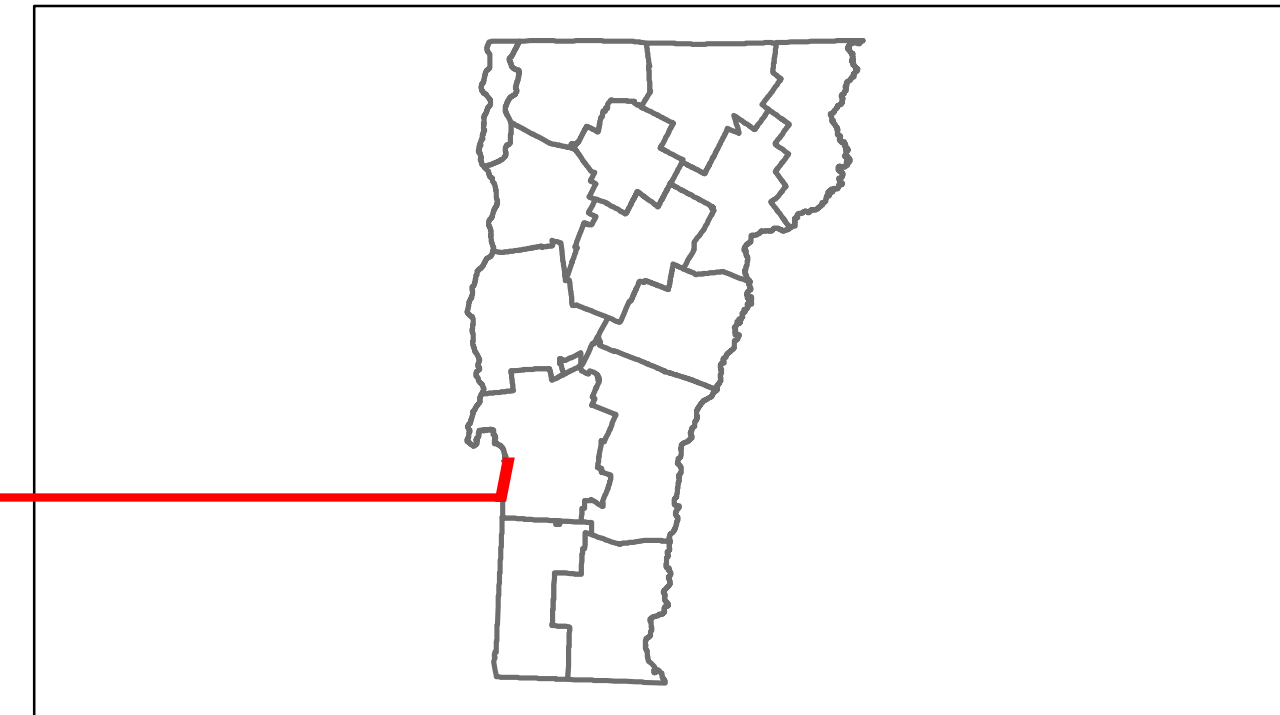


Route Log Progress Chart

DRAFT

Please Note: Errors and Omissions May Exist.
Contact the VTrans Mapping Unit with questions or concerns.

DISTRICT	TOWN	ROUTE
3	WELLS	VT-31



DESCRIPTION BLOCK

Historic Projects Retreatment, Resurface, Unknown, Bituminous Mix, Skippy Mix, Bituminous Seal, Bituminous Concrete, Surface Treated Gravel, Plant Mix, Reclaimed Base and Bituminous Concrete, Concrete	Functional Class 1, 2, 6, 7, 8, 11, 12, 14, 16, 17, 19	Curves curve left, curve right	Road Widths (ft)	AADT (count)	Mileage by Functional Class By Sheet 0145 7 - Rural - Major collector 1.756	Mileage by Town By Sheet WELLS - V031-1126 1.756 of 1.756	DISTRICT 3	TOWN WELLS	Date: 04/02/14 1 of 1 TWN mileage: 0.0 to 1.756	ROUTE VT-31 ETE mileage: 0.0 to 1.756
Total Mileage: 1.756 mi						Total Mileage: 1.756 mi				