

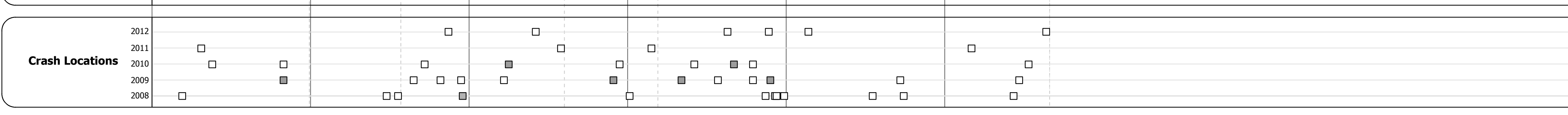
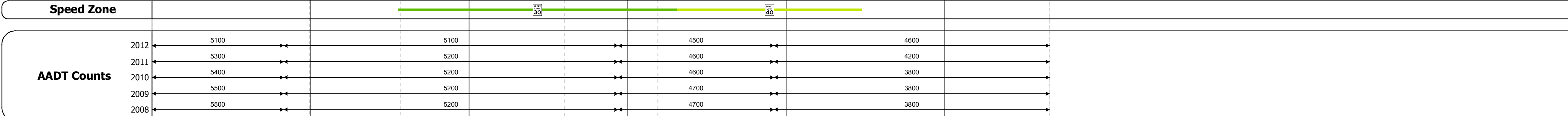






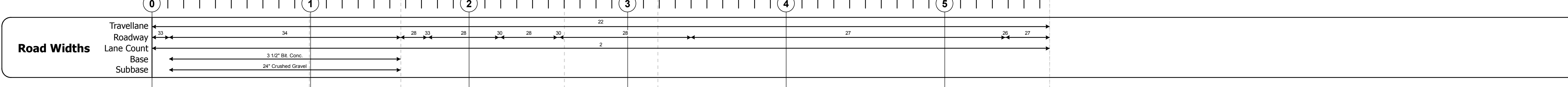

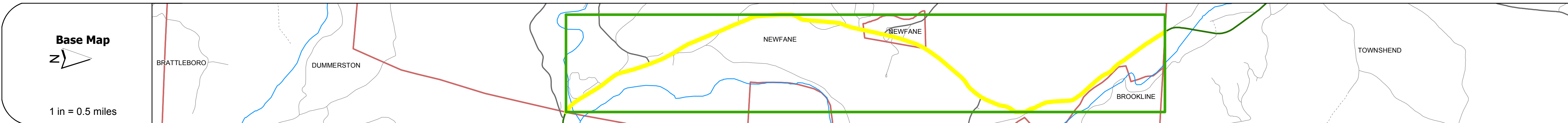
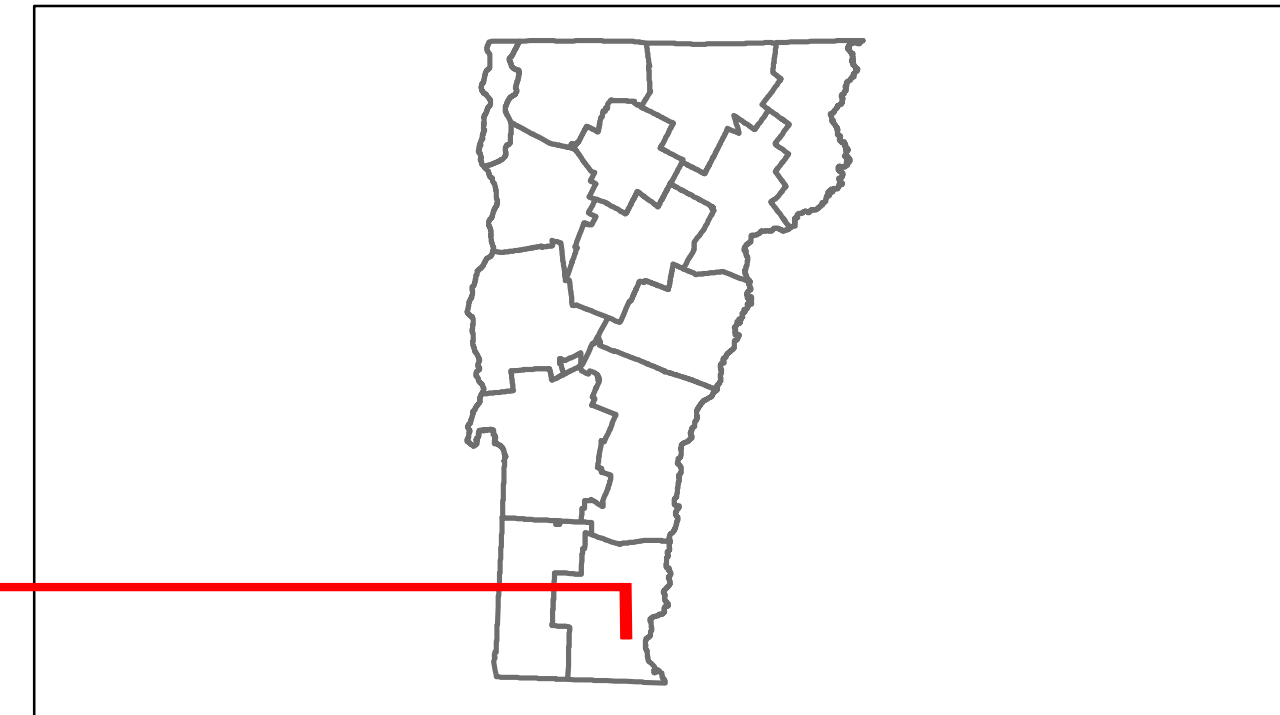


Route Log Progress Chart

DRAFT

Please Note: Errors and Omissions May Exist.
Contact the VTrans Mapping Unit with questions or concerns.

DISTRICT	TOWN	ROUTE
2	NEWFANE	VT-30



DESCRIPTION BLOCK

Culvert 10:
Culvert - 1995
Structure No. 300015001013121
Length: 9'
Under Clearance: 8.0'
Facility Carried: VT30
Bridge Type: ALUMINUM PIPE
Features Intersected: BROOK
Maintenance: State

Bridge 11:
Tee Beam - 1926
Structure No. 200015001113122
Length: 43'
Width: 34.4'
Facility Carried: VT 00030 ML
Bridge Type: TBEAM WIDE W/ SLAB
Features Intersected: SMITH BROOK
Surface: Bituminous
Maintenance/Ownership: State

Bridge 12:
Tee Beam - 1945
Structure No. 200015001213122
Length: 43'
Width: 32.7'
Facility Carried: VT 00030 ML
Bridge Type: TBEAM WIDE W/ STL BM
Features Intersected: SMITH BROOK
Surface: Bituminous
Maintenance/Ownership: State

Bridge 13:
Stringer/multi-beam or girder - 1945
Structure No. 200015001313122
Length: 69'
Width: 29.6'
Facility Carried: VT 00030 ML
Bridge Type: ROLLED BEAM
Features Intersected: SMITH BROOK
Surface: Bituminous
Maintenance/Ownership: State

Bridge 14:
Other - 1934
Structure No. 300015001413121
Length: 9'
Width: 27.0'
Under Clearance: 7.0'
Facility Carried: VT30
Bridge Type: CONCRETE SLAB/BOX
Features Intersected: BROOK
Surface: Bituminous
Maintenance: State

Historic Projects Retreatment Resurface Unknown Bituminous Mix Skimny Mix Bituminous Seal Bituminous Concrete Concrete Gravel Surface Treated Gravel Plant Mix Reclaimed Base and Bituminous Concrete Concrete	Functional Class 1 2 3 4 5 6 7 8 9 10 11 12 13 14 15 16 17 18 19 Speed Zones 25 30 35 40 45 50 55 60 65	Curves curve left curve right Grades grade up grade down	Road Widths (ft) Traffic Counters (counter ID)	AADT (count) Crash Locations Fatal Injury Property Damage Only Unknown Crash Type	Mileage by Functional Class By Sheet 015-1 6 - Rural - Minor Arterial 5.662 Total Mileage: 5.662 mi	Mileage by Town By Sheet NEWFANE - V030-1312 5.662 of 5.662 Total Mileage: 5.662 mi	DISTRICT 2	TOWN NEWFANE	Date: 04/02/14 1 of 1 TWN mileage: 0.0 to 5.662	ROUTE VT-30 ETE mileage: 8.677 to 14.339
--	--	---	---	---	---	---	----------------------	------------------------	--	--